

+NOTICE!!

These documents have been scanned!

Do not place un-scanned documents beneath this notice!

Do not remove this notice from this file!

GPO Jacket No. 560-102
Print Order 61549
Rise Business Services, LLC
Job=AZ15 9/20/2019



Box Number= AZ15267



Claim Begin-End: AMC043990-AMC044034

1 Initial Receipt



AZ15267-5

AMC041648-AMC044189

UNITED STATES
DEPARTMENT OF THE INTERIOR
BUREAU OF LAND MANAGEMENT
RECEIPT AND ACCOUNTING ADVICE

NO. 2062063

WG/AZ

08/09/94
OK

Subject: CLAIM MAINTENANCE FEE 1995

2 11 13

16,600.00

Applicant:

ORBEX RESOURCES INC
409 GRANVILLE ST. STE. 1409
VANCOUVER B.C. V6C 1T8

Remitter: SAME CK. # 0303
604-669-5737

Assignor:

LEASE MANAGEMENT DATA NEW UPDATE PAYMENT

ORIGINAL SERIAL NO.	ASG.	TYPE	ST.	CTY.	FUND SYMBOL	ACRES/UNITS	RATE
AMC 40769, ET AL							

AMOUNT	ANV. DATE	EXP. DATE	BILL CYC.	S/C	DISTRICT	NEXT BILL	MISC. DATA	U of M	ACTUAL UNITS

ASSIGNMENT SERIAL NO.	ASG.	TYPE	ST.	CTY.	FUND SYMBOL	ACRES/UNITS	RATE

AMOUNT	ANV. DATE	EXP. DATE	BILL CYC.	S/C	DISTRICT	NEXT BILL	MISC. DATA	U of M	ACTUAL UNITS

APPLY REMITTANCE			
ACTION	FUND SYMBOL	CTY.	AMOUNT
FILING FEE			
RENTAL			
UNEARNED			
REFUND			
TOTAL			
AMOUNT DUE			

Remarks:

43990 -
 AMC 40769-40794 44000
 26 129254-129292 44002-
 39
 2 129408-129409 44023
 2
 13 131757-131758 44025
 28 206525 44034
 1
 10 207723-207735
 11 44189-44216
 22 44218
 10 44220
 166
 BY: 44222-44231 DATE:

Lease in Escrow?
 KGS? Of Interest?
 Auto Escalates? Operating Rights?
 Auto Renew? Operator
 Bond Filed?

FOR MMS USE ONLY

BILLEE NUMBER	FOREST REFUGE
OCS SECTION CODE	

UNITED STATES
DEPARTMENT OF THE INTERIOR
BUREAU OF LAND MANAGEMENT

A MC 43990

Form 1370-20
(November 1967)

No. **898197**

06-08-79 DATE

_____ PARENT SERIAL NUMBER

_____ ASSIGNMENT SERIAL NUMBER

Mining Claim Location Notices(45): Pop #1-44, #47 SUBJECT
APPLICANT: _____ REMITTER IF DIFFERENT THAN APPLICANT: _____

[The New Jersey Zinc Co.
2030 E. Broadway
Tucson, AZ 85719]

Indexed

A MC 43990 thru A MC 44034

PURPOSE	FUND SYMBOL	AMOUNT
FILING FEE EARNED	140850	225.00
ADVANCE FILING FEE AND/OR RENTAL	14X6800	

ACRES	COUNTY	OLD LEASE	NEW LEASE
NEW LEASE _____	_____	_____	_____
_____	_____	_____	_____

	FUND SYMBOL	COUNTY	AMOUNT
APPLY: FILING FEE	140850	_____	_____
RENTAL	_____	_____	_____

ASSIGNMENT: COMPLETE AREA

PORTION OF AREA: ASSIGNED AREA _____

RETAINED AREA _____

REFUND _____

RETAIN IN UNEARNED ACCOUNT _____

TOTAL _____

REMARKS _____

OF INTEREST BUT NOT OF SPECIFIC AREA:

BOND FILED

NO BOND FILED

_____ BY _____ DATE _____

**DO NOT ACCEPT THIS COPY AS A RECEIPT
ACCOUNTING ADVICE COPY**

UNITED STATES
DEPARTMENT OF THE INTERIOR
BUREAU OF LAND MANAGEMENT

No. 898197

06-08-79

DATE

PARENT SERIAL NUMBER

ASSIGNMENT SERIAL NUMBER

Mining Claim Location Notices(45): Pop #1-44, #47

APPLICANT:

SUBJECT
REMITTER IF DIFFERENT THAN APPLICANT:

The New Jersey Zinc Co.
2030 E. Broadway
Tucson, AZ 85719

Indexed

A MC 43990 thru A MC 44034

PURPOSE	FUND SYMBOL	AMOUNT
FILING FEE EARNED	140850	225.00
ADVANCE FILING FEE AND/OR RENTAL	14X6800	

ACRES	COUNTY	OLD LEASE	NEW LEASE
NEW LEASE			

	FUND SYMBOL	COUNTY	AMOUNT
APPLY: FILING FEE	140850		
RENTAL			

ASSIGNMENT:
COMPLETE AREA

PORTION OF AREA:
ASSIGNED AREA

REFUND

RETAINED AREA

RETAIN IN UNEARNED ACCOUNT

TOTAL

REMARKS

OF INTEREST BUT NOT
OF SPECIFIC AREA:

BOND FILED

NO BOND FILED

BY _____ DATE _____

DO NOT ACCEPT THIS COPY AS A RECEIPT
CASE FOLDER COPY

NOTICE!!

These documents have been scanned!

Do not place un-scanned documents beneath this notice!

Do not remove this notice from this file!

GPO Jacket No. 560-102
Print Order 61549
Rise Business Services, LLC
Job=AZ15 9/20/2019



Box Number= AZ15267



Claim Begin-End: AMC043990-AMC044034

2 Correspondence



AZ15267-5

AMC041648-AMC044189

**NO
DOCUMENTS
FOUND**

NO DOCUMENTS FOUND
NO DOCUMENTS FOUND

NOTICE!!

These documents have been scanned!

Do not place un-scanned documents beneath this notice!

Do not remove this notice from this file!

GPO Jacket No. 560-102
Print Order 61549
Rise Business Services, LLC
Job=AZ15 9/20/2019



Box Number= AZ15267



Claim Begin-End: AMC043990-AMC044034

3 Transfers



AZ15267-5

AMC041648-AMC044189

**NO
DOCUMENTS
FOUND**

NO DOCUMENTS FOUND
NO DOCUMENTS FOUND

NOTICE!!

These documents have been scanned!

Do not place un-scanned documents beneath this notice!

Do not remove this notice from this file!

GPO Jacket No. 560-102
Print Order 61549
Rise Business Services, LLC
Job=AZ15 9/20/2019



Box Number= AZ15267



Claim Begin-End: AMC043990-AMC044034

4 Annual Filings



AZ15267-5

AMC041648-AMC044189

**NO
DOCUMENTS
FOUND**

NO DOCUMENTS FOUND
NO DOCUMENTS FOUND

NOTICE!!

These documents have been scanned!

Do not place un-scanned documents beneath this notice!

Do not remove this notice from this file!

GPO Jacket No. 560-102
Print Order 61549
Rise Business Services, LLC
Job=AZ15 9/20/2019



Box Number= AZ15267



Claim Begin-End: AMC043990-AMC044034

5 Miscellaneous



AZ15267-5

AMC041648-AMC044189

**NO
DOCUMENTS
FOUND**

NO DOCUMENTS FOUND
NO DOCUMENTS FOUND

NOTICE!!

These documents have been scanned!

Do not place un-scanned documents beneath this notice!

Do not remove this notice from this file!

GPO Jacket No. 560-102
Print Order 61549
Rise Business Services, LLC
Job=AZ15 9/20/2019



Box Number= AZ15267



Claim Begin-End: AMC043990-AMC044034

6 Location Notices-Amendments and Supporting Documents



AZ15267-5

AMC041648-AMC044189

VERITY, SMITH & CLARK, P. C.

VICTOR H. VERITY
LEO N. SMITH
LARRY D. CLARK
PATRICIA G. MUNGER

ATTORNEYS AT LAW
902 TRANSAMERICA BUILDING
177 NORTH CHURCH AVENUE
TUCSON, ARIZONA 85701

TELEPHONE
(602) 623-6961

updated

May 13, 1981


Arizona State Office
Bureau of Land Management
United States Department
of the Interior
2400 Valley Bank Center
Phoenix, Arizona 85073

Re: A MC No. 43998

Gentlemen:

Enclosed for filing in the above-referenced serial number file pursuant to Subpart 3833, 43 Code of Federal Regulations, is a copy of an amended location notice for the Pop #9 claim which may change or alter the description of the claim as previously filed with your office.

Very truly yours,



Leo N. Smith

LNS/dmd
Enclosure


CERTIFIED MAIL
Return Receipt Requested

ARIZONA STATE OFFICE
BU. LAND MANAGEMENT

MAY 14 1981

7:45 A.M.
PHOENIX, ARIZONA

DKT 1222 PAGE 121



INDEXED

State of Arizona ss 10380
County of Yuma

I hereby certify that the within instrument was filed and recorded at the request of Verity et al
1981 APR 27 PM 3 37
Docket 1222
Page 121-122

Witness my hand and official seal the day and year aforesaid.

GLENYS E. SCHMITT
County Recorder

Charlene J. Delling
Deputy Recorder

MICROFILMED

2ND AMENDED
NOTICE OF LOCATION
(Lode)

NOTICE IS HEREBY GIVEN that the POP #9 lode mining claim, more fully described below, is hereby amended by THE NEW JERSEY ZINC EXPLORATION COMPANY, a Delaware corporation, whose address is 2030 E. Broadway, Tucson, Arizona 85719. This is an amendment of the said claim originally located on February 2, 1974, a copy of the location notice of which is of record in Docket 795 at page 680, as subsequently amended on March 30, 1979, a copy of the amended location notice of which is of record in Docket 1102 at page 196, all in the office of the Recorder of Yuma County, Arizona, the BLM Serial Number assigned to which claim is A MC No. 43998. The length of this claim is 1500 feet and the width of this claim is 600 feet. The general course of this claim is approximately N. 68° 30' E., and it is situated in the Silver Mining District, Yuma County, Arizona. This claim, as amended, runs from the location monument on which this amended notice is posted approximately 2 feet in a S 68° 30' W direction to the westerly endline and approximately 1498 feet in a N 68° 30' E direction to the easterly endline and is also marked by six monuments, one at each corner and one at the center of each endline of the claim, making the claim in the form of a parallelogram. The location monument at which this amended notice is posted is situated within the boundaries of the claim at and within approximately 2 feet of the southwest corner of the claim and within Section 25, T. 3 S., R. 23 W., G. & S.R.M., and this claim encompasses portions of the quarter-section subdivision(s), Section(s), Township(s) and Range as follows: SW $\frac{1}{4}$ and SE $\frac{1}{4}$, Section 25, T. 3 S., R. 23 W.

The locality of this claim with reference to some natural object or permanent monument and additional information (if any) concerning its locality are as follows: The south quarter corner of said Section 25 bears approximately S. 83° 48' E. a distance of approximately 815 feet from the southwest corner of this claim. The southerly sideline of this claim coincides with the northerly sideline of the amended Pop #10 claim.

This amendment is made without waiver of the rights previously acquired under the original location hereof. It is the further purpose and intent of the undersigned that should the amendment hereof be defective or invalid, this amendment shall serve as an original location of the area described herein as of the date of posting hereof.

DATED AND POSTED on the ground this 7th day of March 1981

ARIZONA STATE OFFICE
BUL LAND MANAGEMENT

MAY 14 1981

LOCATOR:

7:45 A.M.

PHOENIX, ARIZONA

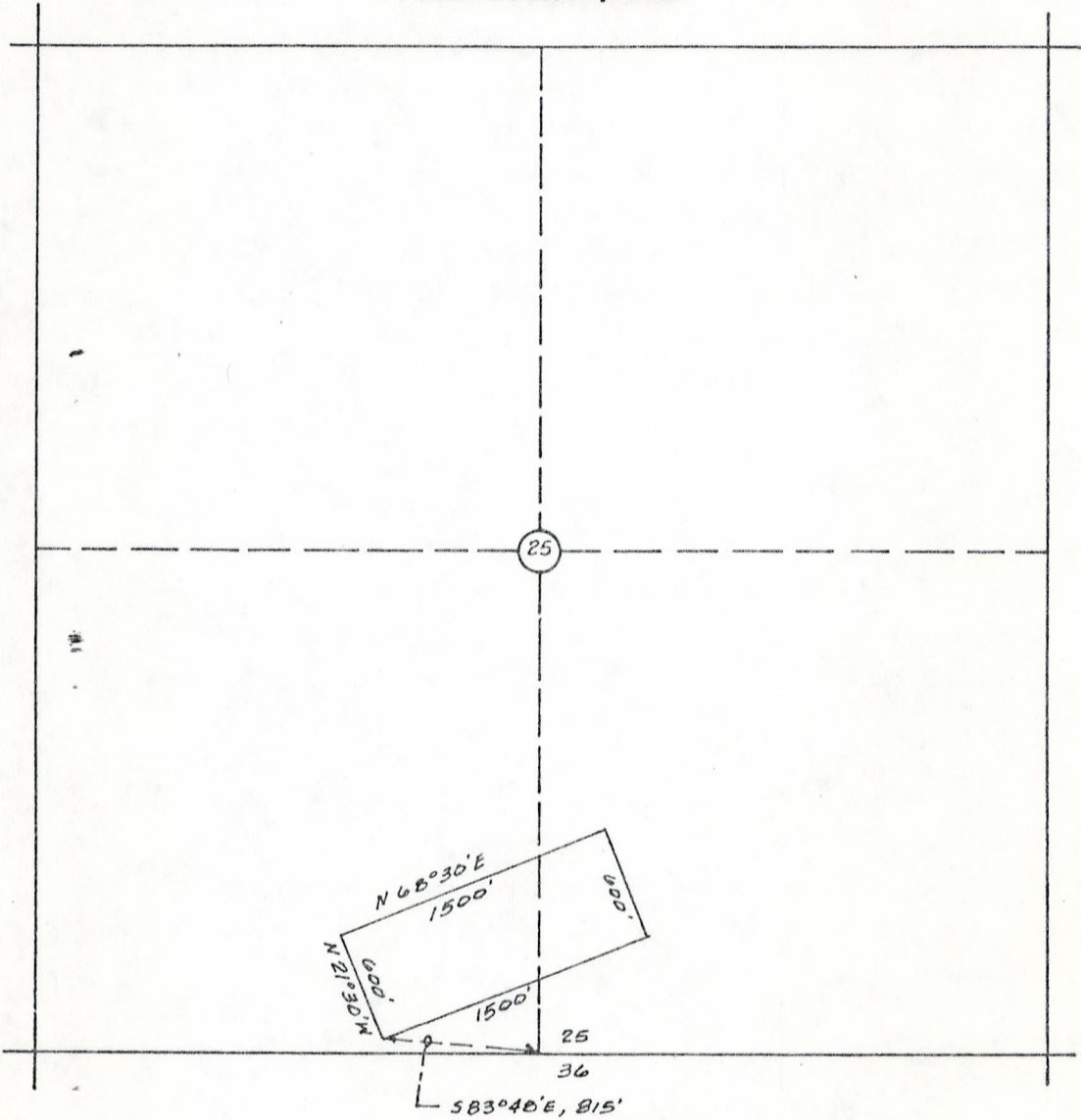
THE NEW JERSEY ZINC EXPLORATION COMPANY

Witness:
Chris Smith

By John E. Tuck

LOCATION PLAT OR MAP

LODE
YUMA COUNTY, ARIZ.



↑
SCALE: 1" = 1000'

The POP # 9 Claim is located within SW 1/4 & SE 1/4 Section 25, T. 3 S., R. 23 W. G. & S.R.M. _____

All corners and location monuments are 1 1/8 inches diameter by 5 ft. in length polyvinyl chloride pipe, unless shown otherwise.

ARIZONA STATE OFFICE
BU. LAND MANAGEMENT

MAY 14 1981

7:55 AM
PHOENIX, ARIZONA

RECEIVED
B.L.M. AZ STATE OFFICE

DA: 1102-196

JUN 8 1979

10:00 AM
PHOENIX, ARIZONA
AMENDED
LOCATION NOTICE
(Lode)

A MC 43998

NOTICE IS HEREBY GIVEN that the Pop # 9 lode mining claim, more fully described below, is hereby amended by THE NEW JERSEY ZINC EXPLORATION COMPANY, a Delaware corporation, whose address is 2030 East Broadway, Tucson, Arizona 85719. This is an amendment of the Pop # 9 lode mining claim located by The New Jersey Zinc Company on the 2nd day of February, 1974, a copy of the location notice of which is of record in Docket 795 at page 680 in the office of the Recorder of Yuma County, Arizona. This claim is 1500 feet in length and 600 feet in width. The general course of this claim is Northwest - Southeast, and it is situated in the Silver Mining District, Yuma County, Arizona. This claim, as amended, runs from the location monument on which this amended notice is posted approximately 1495 feet in a Northwesterly direction to the Northwest end line and approximately 5 feet in a Southeasterly direction to the Southeast end line, and is also marked by six monuments, one at each corner and one at the center of each end line of the claim, making the claim in the form of a parallelogram. The location monument at which this amended notice is posted is situated within the boundaries of the claim at and within approximately 5 feet of the Southeast corner of the claim and within Section 36, T. 3 S., R. 23 W., G. & S.R.M., and this claim encompasses portions of the quarter section subdivision(s), Section(s), Township(s) and Range as follows: SE $\frac{1}{4}$ Section 25; and NE $\frac{1}{4}$ Section 36, T 3 S, R 23 W.

The locality of this claim with reference to some natural object or permanent monument and additional information (if any) concerning its locality are as follows: The southeast end line of this claim coincides with the northwest endline of Pop #12; the southwest sideline of this claim coincides with the north-east sideline of Pop #10.

This amendment is made for purposes of correcting errors or omissions, if any, in the original location notice hereof and to acquire by this amendment any areas open to entry as of the date of this amendment which may not have been open to entry at the time of the original location hereof, and is made without waiver of the rights previously acquired under the original location hereof. It is the further purpose and intent of the undersigned that should the original location hereof be defective and invalid, this amendment shall serve as an original location of the area described herein as of the date of posting hereof.

DATED AND POSTED on the ground this 30th day of March, 1979.

Witnesses:

Peter A. Doherty

Locator:

THE NEW JERSEY ZINC EXPLORATION COMPANY

By John E. Turk

RECEIVED
BLM. AZ STATE OFFICE

JUN 8 1979

10:00 A.M.
PHOENIX, ARIZONA

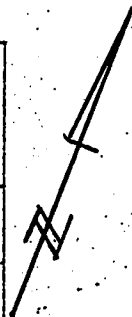
Notice of Location
(LODE)

A MC 43998

NOTICE IS HEREBY GIVEN that the Pop # 9 lode mining claim was located by The New Jersey Zinc Company on February 2, 1974. This claim is 1,500 feet in length along the vein or deposit of mineral-bearing rock in place and 300 feet in width on each side of the middle of said vein or deposit at which this notice is posted. The general course of this claim is northwesterly and is situated in the Silver Mining District, Yuma County, Arizona. This claim runs from the location monument or stake on which the notice is posted 50 feet in a southeasterly direction to the S.E. center end monument or stake and 1450 feet in a northwesterly direction from the location monument or stake to the N.W. center end monument or stake, and is also marked by two corner monuments or stakes at each end of the claim, one on each side of and 300 feet from the center end monuments or stakes, making the claim in the form of a parallelogram.

See sketch below for relation of this claim to others of the Pop group and to the Mendivil patented claim, M.S. 279. The southwest side of this claim is the northeast side of the Pop # 10 claim.

Pop # 11	Pop # 10	Pop # 9
Pop # 14	Pop # 13	Pop # 12
Pop # 17	Pop # 16	Pop # 15
Pop Mendivil 20 MS 279	Pop # 19	Pop # 18

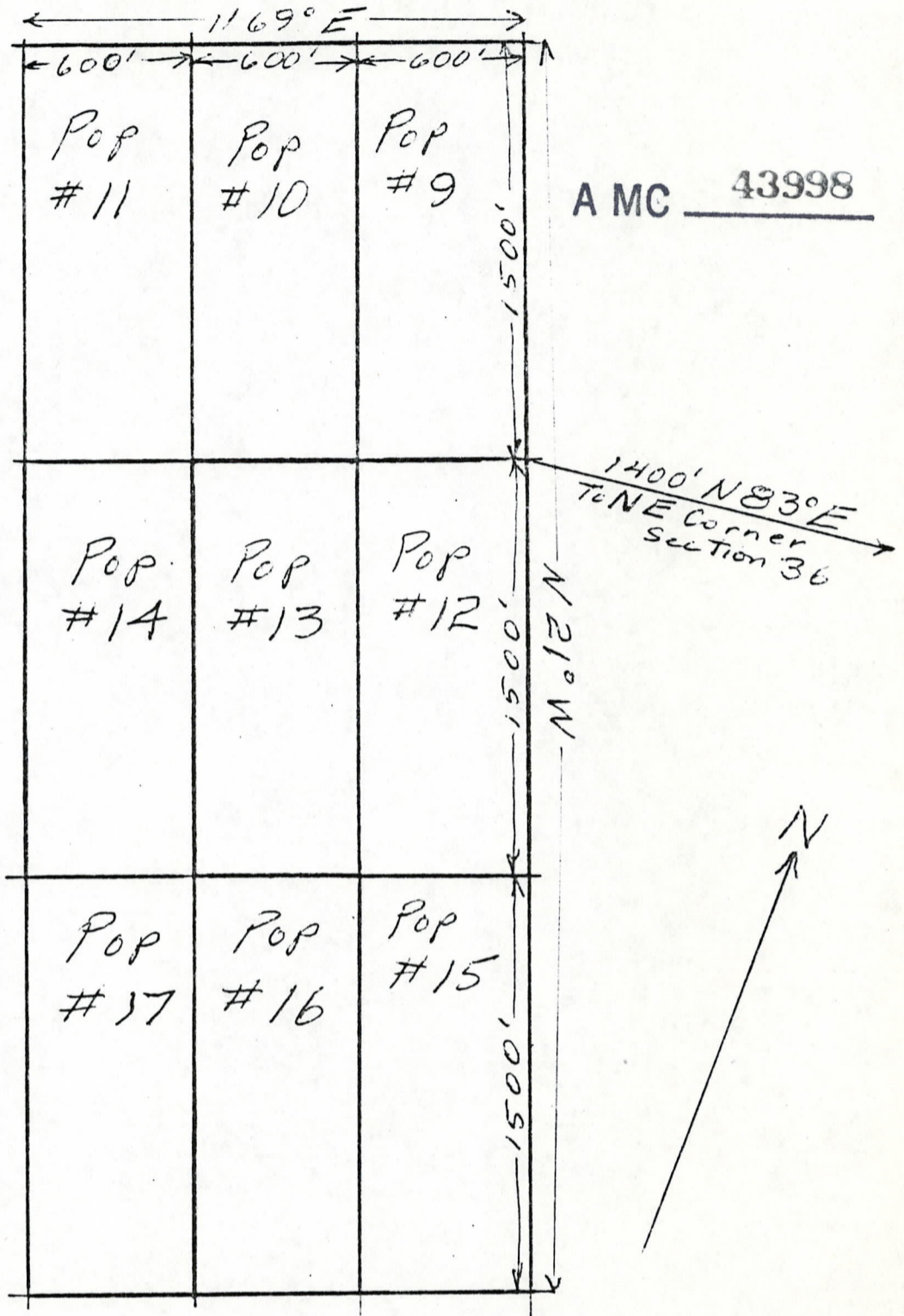


The New Jersey Zinc Company

BY: Peter H. Dehner
Locator

Scale of this sketch approximately 1" = 1000'

Write on the above lines the locality of the claim with reference to some natural object or permanent monument whereby the claim can be identified. Give the section, township and range if known and, if possible, the direction and distance from the nearest public survey marker. It is advisable to make a sketch in the space above, showing the adjoining and overlapping claims. If this is an amendment of a location notice, give the name and book and page of recording of the claim being amended.



RECEIVED
BLM. AZ STATE OFFICE

JUN 8 1979

10:00 A.M.
PHOENIX, ARIZONA

1. Name of Claim: Pop # 9
2. Type of Claim: lode claim
3. The Claim is located in Section 36, Township 3 S, Range 23 W, G. & S.R.M.
4. Scale: 1" = 600'
5. The Claim is situated in Yuma County, Arizona.
6. Type of corner and location monuments used: Corners 4" x 4" x 4 1/2' redwood Posts, locations 2' x 2' x 4 1/2' wood posts

Instructions for Completion:

(i) If the land is surveyed, a corner of the claim must be tied by a course and distance to a monument of the Public Land Survey; if the land is unsurveyed, a corner must be tied by course and distance to an established survey monument of a United States Government agency or a United States Mineral Monument; if no such monuments are available, one corner of the claim must be tied by course and distance to some prominent natural object or other permanent monument as shown on Plat.

(ii) North arrow must be shown on Plat.

(iii) Bearing and distances between corners must be shown on Plat.

VERITY, SMITH & CLARK, P. C.

VICTOR H. VERITY
LEO N. SMITH
LARRY D. CLARK
PATRICIA G. MUNGER

ATTORNEYS AT LAW
902 TRANSAMERICA BUILDING
177 NORTH CHURCH AVENUE
TUCSON, ARIZONA 85701

TELEPHONE
(602) 623-6961

Updated

May 13, 1981

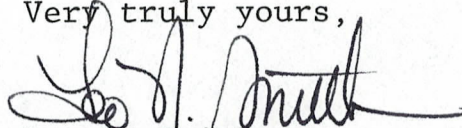
Arizona State Office
Bureau of Land Management
United States Department
of the Interior
2400 Valley Bank Center
Phoenix, Arizona 85073

Re: A MC No. 43999

Gentlemen:

Enclosed for filing in the above-referenced serial number file pursuant to Subpart 3833, 43 Code of Federal Regulations, is a copy of an amended location notice for the Pop #10 claim which may change or alter the description of the claim as previously filed with your office.

Very truly yours,


Leo N. Smith


LNS/dmd
Enclosure

CERTIFIED MAIL
Return Receipt Requested

ARIZONA STATE OFFICE
BU. LAND MANAGEMENT

MAY 14 1981

7:45 A.M.
PHOENIX, ARIZONA



2ND AMENDED
NOTICE OF LOCATION
(Lode)

INDEXED

I hereby certify that the within instrument
was filed and recorded at the request of

Verity et al
1981 APR 27 PM 3 37

Docket 1222
Page 123-124

Witness my hand and official seal the day
and year aforesaid.

GLENYS E. SCHMITT

County Recorder

Charlene J. Nally
Deputy Recorder
MICROFILMED 302

NOTICE IS HEREBY GIVEN that the POP #10 lode mining claim, more fully described below, is hereby amended by THE NEW JERSEY ZINC EXPLORATION COMPANY, a Delaware corporation, whose address is 2030 E. Broadway, Tucson, Arizona 85719. This is an amendment of the said claim originally located on February 2, 1974, a copy of the location notice of which is of record in Docket 795 at page 682, as subsequently amended on March 30, 1979, a copy of the amended location notice of which is of record in Docket 1102 at page 199, all in the office of the Recorder of Yuma County, Arizona, the BLM Serial Number assigned to which claim is A MC No. 43999. The length of this claim is 1500 feet and the width of this claim is 600 feet. The general course of this claim is approximately N. 68° 30' E., and it is situated in the Silver Mining District, Yuma County, Arizona. This claim, as amended, runs from the location monument on which this amended notice is posted approximately 2 feet in a S 68° 30' W direction to the westerly endline and approximately 1498 feet in a N 68° 30' E direction to the easterly endline and is also marked by six monuments, one at each corner and one at the center of each endline of the claim, making the claim in the form of a parallelogram. The location monument at which this amended notice is posted is situated within the boundaries of the claim at and within approximately 2 feet of the southwest corner of the claim and within Section 36, T. 3 S., R. 23 W., G. & S.R.M., and this claim encompasses portions of the quarter-section subdivision(s), Section(s), Township(s) and Range as follows: SW $\frac{1}{4}$ and SE $\frac{1}{4}$ of Section 25 and NW $\frac{1}{4}$ and NE $\frac{1}{4}$ of Section 36, all in T. 3 S., R. 23 W.

The locality of this claim with reference to some natural object or permanent monument and additional information (if any) concerning its locality are as follows: The quarter corner common to Sections 25 and 36 bears approximately N. 51° 28' E. a distance of approximately 755 feet from the southwest corner of this claim. The northerly sideline of this claim coincides with the southerly sideline of the amended Pop #9 claim.

This amendment is made without waiver of the rights previously acquired under the original location hereof. It is the further purpose and intent of the undersigned that should the amendment hereof be defective or invalid, this amendment shall serve as an original location of the area described herein. ARIZONA STATE OFFICE OF LAND MANAGEMENT

DATED AND POSTED on the ground this 7th day of March MAY 14 1981.

LOCATOR: 7:45 A.M.
PHOENIX, ARIZONA

Witness:

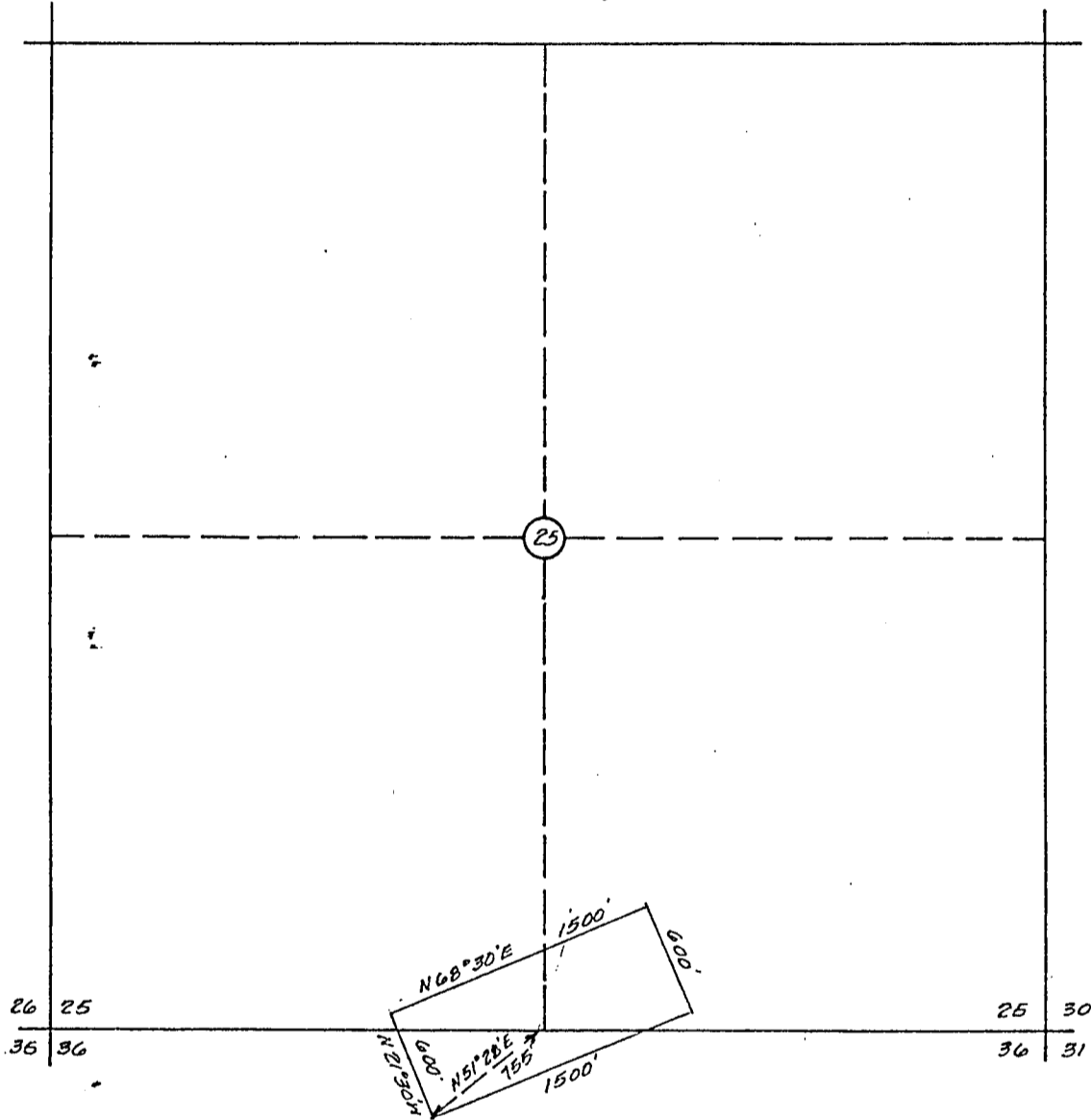
Chris Smith

THE NEW JERSEY ZINC EXPLORATION COMPANY

By John E. Turk

LOCATION PLAT OR MAP

LODE
YUMA COUNTY, ARIZ.



SCALE: 1" = 1000'

The POP # 10 Claim is located within SE 1/4 & SW 1/4 Section 25, T. 3 S., R. 23 W.

G. & S.R.M. & NE 1/4, NW 1/4 SECTION 30, T. 3 S., R. 23 W.

All corners and location monuments are 7/8 inches diameter by 5 ft. in length polyvinyl chloride pipe, unless shown otherwise.

ARIZONA STATE OFFICE
BU. LAND MANAGEMENT

MAY 14 1981

7:45 A.M.
PHOENIX ARIZONA

DKT 1102

PAGE 189

RECEIVED

YUMA, AZ STATE OFFICE

JUN 8 1979

AMENDED
LOCATION NOTICE
(Lode)

A MC 43999

10:00 A.M.
PHOENIX, ARIZONA

NOTICE IS HEREBY GIVEN that the Pop # 10 lode mining claim, more fully described below, is hereby amended by THE NEW JERSEY ZINC EXPLORATION COMPANY, a Delaware corporation, whose address is 2030 East Broadway, Tucson, Arizona 85719. This is an amendment of the Pop # 10 lode mining claim located by The New Jersey Zinc Company on the 2nd day of February, 1974, a copy of the location notice of which is of record in Docket 795 at page 682 in the office of the Recorder of Yuma County, Arizona. This claim is 1500 feet in length and 600 feet in width. The general course of this claim is Northwesterly-Southeasterly, and it is situated in the Silver Mining District, Yuma County, Arizona. This claim, as amended, runs from the location monument on which this amended notice is posted approximately ¹⁴⁹⁵ feet in a Northwesterly direction to the northwest end line and approximately 5 feet in a Southeasterly direction to the Southeast end line, and is also marked by six monuments, one at each corner and one at the center of each end line of the claim, making the claim in the form of a parallelogram. The location monument at which this amended notice is posted is situated within the boundaries of the claim at and within approximately 5 feet of the Southwest corner of the claim and within Section 36, T. 3 S., R. 23 W., G. & S.R.M., and this claim encompasses portions of the quarter section subdivision(s), Section(s), Township(s) and Range as follows: SE $\frac{1}{4}$ and SW $\frac{1}{4}$ Section 25; and NE $\frac{1}{4}$ AND NW $\frac{1}{4}$ of Section 36, T 3 S, R 23 W.

The locality of this claim with reference to some natural object or permanent monument and additional information (if any) concerning its locality are as follows: The southeasterly endline of this claim coincides with the northwesterly endline of Pop #13; the southwesterly sideline of this claim coincides with the northeasterly sideline of Pop #11, and the northeasterly sideline of this claim coincides with the southwesterly sideline of Pop #9.

This amendment is made for purposes of correcting errors or omissions, if any, in the original location notice hereof and to acquire by this amendment any areas open to entry as of the date of this amendment which may not have been open to entry at the time of the original location hereof, and is made without waiver of the rights previously acquired under the original location hereof. It is the further purpose and intent of the undersigned that should the original location hereof be defective and invalid, this amendment shall serve as an original location of the area described herein as of the date of posting hereof.

DATED AND POSTED on the ground this 30th day of March, 1979.

Witnesses:

Peter A. Doherty

Locator:

THE NEW JERSEY ZINC EXPLORATION COMPANY
By John E. Turk

RECEIVED
BLM. AZ STATE OFFICE

JUN 8 1979 Notice of Location

(LODE)

A MC

43999

10:00 A.M.
PHOENIX, ARIZONA

NOTICE IS HEREBY GIVEN that the Pop # 10 lode mining claim was located by The New Jersey Zinc Company on February 2, 1974. This claim is 1,500 feet in length along the vein or deposit of mineral-bearing rock in place and 300 feet in width on each side of the middle of said vein or deposit at which this notice is posted. The general course of this claim is northwesterly and is situated in the Silver Mining District, Yuma County, Arizona. This claim runs from the location monument or stake on which the notice is posted 50 feet in a southeasterly direction to the SE center end monument or stake and 1450 feet in a northwesterly direction from the location monument or stake to the N.W. center end monument or stake, and is also marked by two corner monuments or stakes at each end of the claim, one on each side of and 300 feet from the center end monuments or stakes, making the claim in the form of a parallelogram.

See sketch below for relation of this claim to others of the Pop group and to the Mendivil patented claim, M.S. 279.
The southwest side of this claim is the northeast side of the Pop # 11 claim.

Pop # 11	Pop # 10	Pop # 9
Pop # 14	Pop # 13	Pop # 12
Pop # 17	Pop # 16	Pop # 15
Pop Mendivil MS 279	Pop # 19	Pop # 18



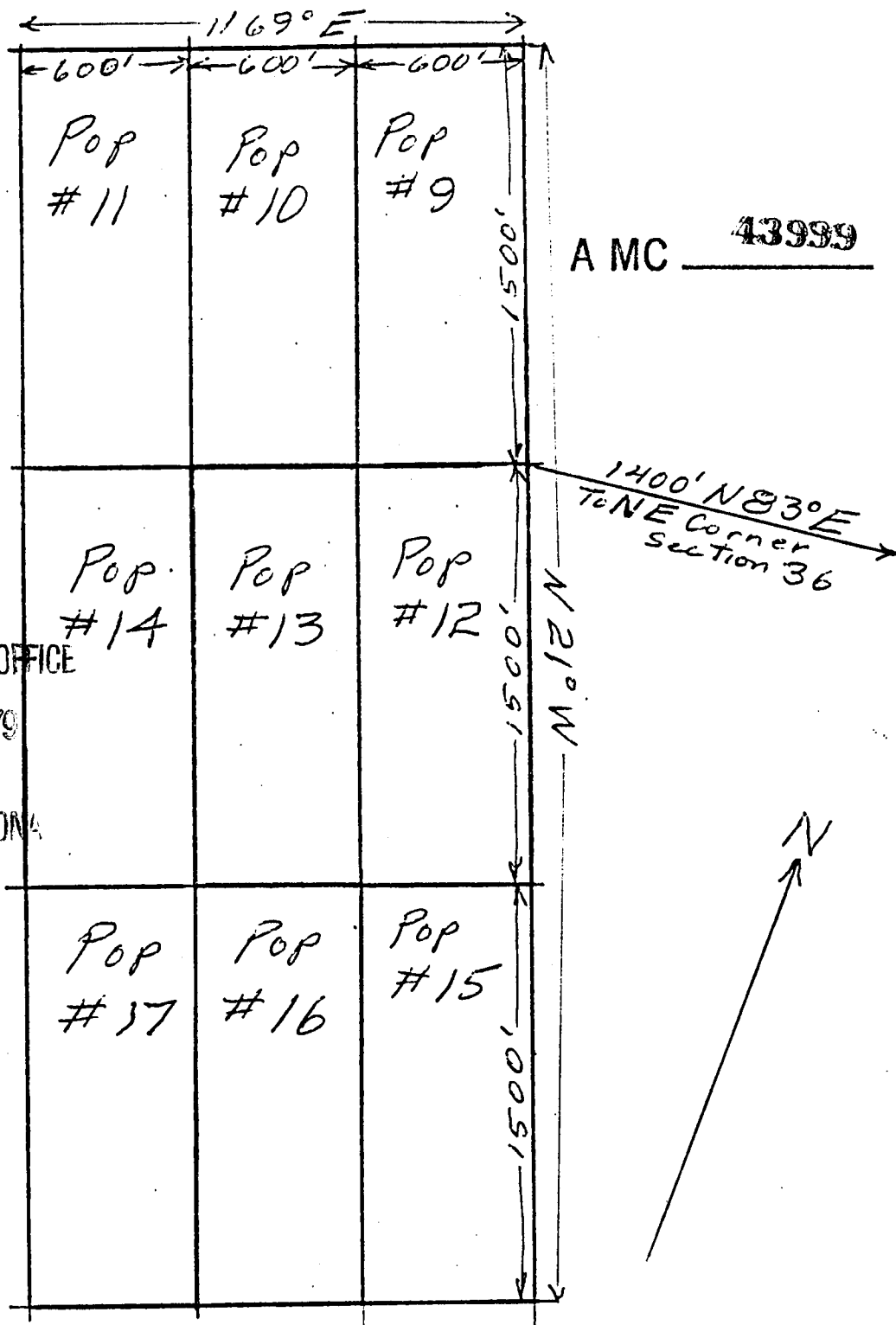
The New Jersey Zinc Company

By: Peter H. Johnson
Locator

Scale of this sketch approximately 1" = 1000'

Write on the above lines the locality of the claim with reference to some natural object or permanent monument whereby the claim can be identified. Give the section, township and range if known and, if possible, the direction and distance from the nearest public survey marker. It is advisable to make a sketch in the space above, showing the adjoining and overlapping claims. If this is an amendment of a location notice, give the name and book and page of recording of the claim being amended.

PLAT OF LODE CLAIM
 (To Be Attached to Recorded Copy of
 Location Notice Pursuant to A.R.S. § 27-203)



RECEIVED
 BLM AZ STATE OFFICE
 JUN 8 1979
 10:00 A.M.
 PHOENIX, ARIZONA

1. Name of Claim: Pop #10
2. Type of Claim: lode claim
3. The Claim is located in Section 36, Township 3 S, Range 23 W, G. & S.R.M.
4. Scale: 1" = 600'
5. The Claim is situated in Yuma County, Arizona.
6. Type of corner and location monuments used: Corners 4" x 4" x 4 1/2' redwood Posts, locations 2' x 2' x 4 1/2' wood posts

Instructions for Completion:

(i) If the land is surveyed, a corner of the claim must be tied by a course and distance to a monument of the Public Land Survey; if the land is unsurveyed, a corner must be tied by course and distance to an established survey monument of a United States Government agency or a United States Mineral Monument; if no such monuments are available, one corner of the claim must be tied by course and distance to some prominent natural object or other permanent monument as shown on Plat.

(ii) North arrow must be shown on Plat.

(iii) Bearing and distances between corners must be shown on Plat.

VERITY, SMITH & CLARK, P. C.

VICTOR H. VERITY
LEO N. SMITH
LARRY D. CLARK
PATRICIA G. MUNGER

ATTORNEYS AT LAW
902 TRANSAMERICA BUILDING
177 NORTH CHURCH AVENUE
TUCSON, ARIZONA 85701

TELEPHONE
(602) 623-6961

updated

*NW 1/4 NE 1/4 sec. 36
SE 1/4 sec. 25*

May 13, 1981


Arizona State Office
Bureau of Land Management
United States Department
of the Interior
2400 Valley Bank Center
Phoenix, Arizona 85073

Re: A MC No. 44000

Gentlemen:

Enclosed for filing in the above-referenced serial number file pursuant to Subpart 3833, 43 Code of Federal Regulations, is a copy of an amended location notice for the Pop #11 claim which may change or alter the description of the claim as previously filed with your office.

Very truly yours,


Leo N. Smith


LNS/dmd
Enclosure

CERTIFIED MAIL
Return Receipt Requested

ARIZONA STATE OFFICE
BU. LAND MANAGEMENT

MAY 14 1981

7:45 A.M.
PHOENIX, ARIZONA



INDEXED

State of Arizona
County of Yuma

I hereby certify that the within instrument was filed and recorded at the request of Unity et al 1981 APR 7 PM 5 37

Docket 1222
Page 125-126

Witness my hand and official seal the day and year aforesaid.

GLENYS E. SCHMITT

County Recorder

Chastene D. Kelly
Deputy Recorder

2ND AMENDED
NOTICE OF LOCATION
(Lode)

MIRROFILMED

NOTICE IS HEREBY GIVEN that the POP #11 lode mining claim, more fully described below, is hereby amended by THE NEW JERSEY ZINC EXPLORATION COMPANY, a Delaware corporation, whose address is 2030 E. Broadway, Tucson, Arizona 85719. This is an amendment of the said claim originally located on February 2, 1974, a copy of the location notice of which is of record in Docket 795 at page 684, as subsequently amended on March 30, 1979, a copy of the amended location notice of which is of record in Docket 1102 at page 202, all in the office of the Recorder of Yuma County, Arizona, the BLM Serial Number assigned to which claim is A MC No. 44000. The length of this claim is 1500 feet and the width of this claim is 600 feet. The general course of this claim is approximately N. 68° 30' E., and it is situated in the Silver Mining District, Yuma County, Arizona. This claim, as amended, runs from the location monument on which this amended notice is posted approximately 2 feet in a S 68° 30' W direction to the westerly endline and approximately 1498 feet in a N 68° 30' E direction to the easterly endline and is also marked by six monuments, one at each corner and one at the center of each endline of the claim, making the claim in the form of a parallelogram. The location monument at which this amended notice is posted is situated within the boundaries of the claim at and within approximately 2 feet of the northwest corner of the claim and within Section 36, T. 3 S., R. 23 W., G. & S.R.M., and this claim encompasses portions of the quarter-section subdivision(s), Section(s), Township(s) and Range as follows: NW $\frac{1}{4}$ and NE $\frac{1}{4}$ of Section 36 and SE $\frac{1}{4}$ of Section 25, all in T. 3 S., R. 23 W.

The locality of this claim with reference to some natural object or permanent monument and additional information (if any) concerning its locality are as follows: The quarter corner common to Sections 25 and 36 bears approximately N. 51° 28' E. a distance of approximately 755 feet from the northwest corner of this claim. The northerly sideline of this claim coincides with the southerly sideline of the amended Pop #10 claim.

This amendment is made without waiver of the rights previously acquired under the original location hereof. It is the further purpose and intent of the undersigned that should the amendment hereof be defective or invalid, this amendment shall serve as an original location of the area described herein as of the date of posting hereof.

ARIZONA STATE OFFICE
BU. LAND MANAGEMENT

DATED AND POSTED on the ground this 7th day of March 1981. MAY 14 1981

LOCATOR:

7:45 A.M.
PHOENIX, ARIZONA

Witness:

Chris Smith

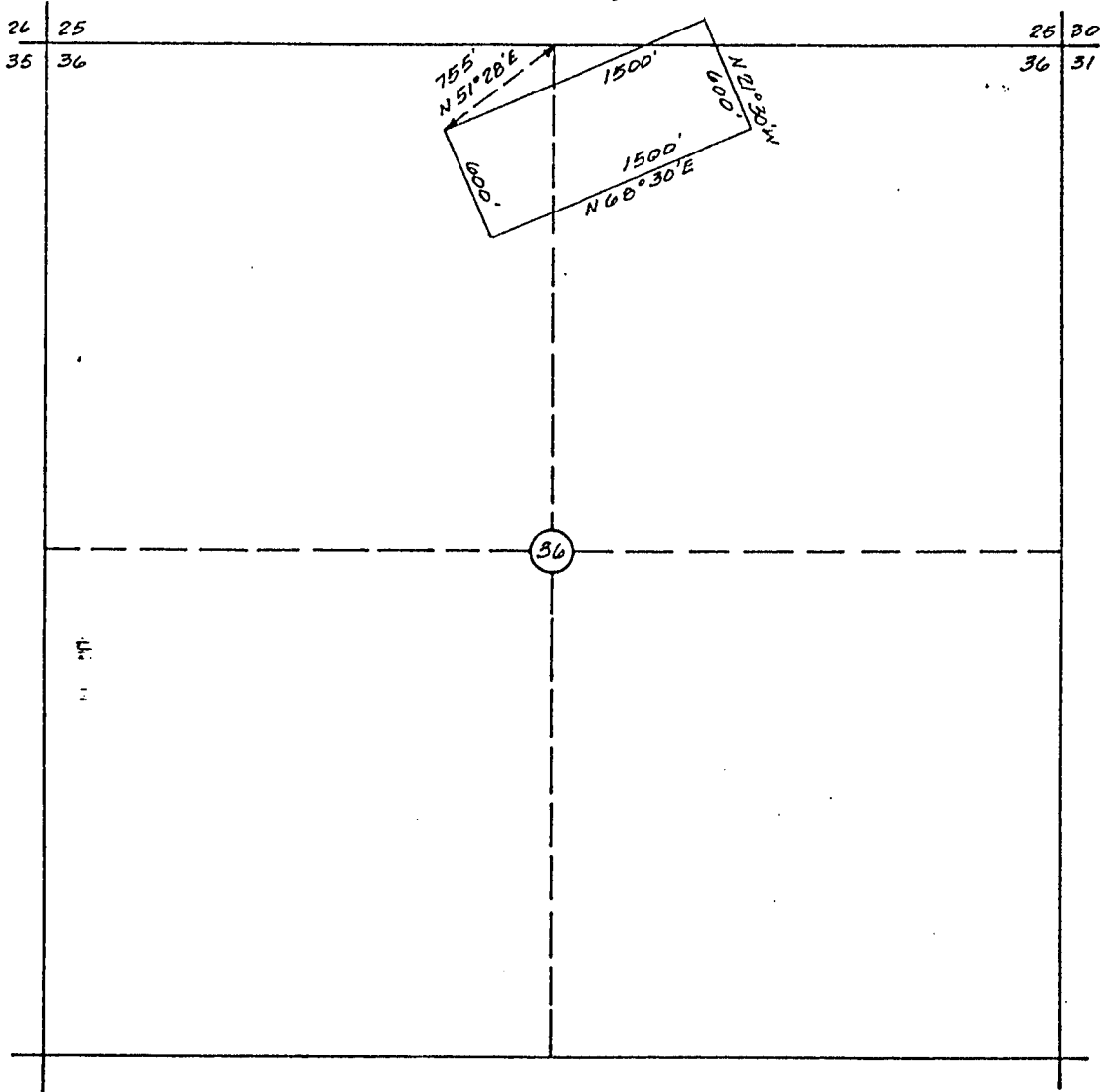
THE NEW JERSEY ZINC EXPLORATION COMPANY

By

John E. Turk

LOCATION PLAT OR MAP

LODE
YUMA COUNTY, ARIZ.



The PDP #11 Claim is located within NE 1/4 & NW 1/4 Section 36, T. 3 S., R. 23 W. G. & S.R.M. AND SE 1/4, SECTION 25, T3S, R23W

All corners and location monuments are $1\frac{1}{8}$ inches diameter by 5 ft. in length polyvinyl chloride pipe, unless shown otherwise.

ARIZONA STATE OFFICE
BU. LAND MANAGEMENT

MAY 14 1981

705 A.M.
PHOENIX, ARIZONA

JUN 8 1979 AMENDED
LOCATION NOTICE
(Lode)

A MC 44000

10:00 A.M.
PHOENIX, ARIZONA

NOTICE IS HEREBY GIVEN that the Pop # 11 lode mining claim, more fully described below, is hereby amended by THE NEW JERSEY ZINC EXPLORATION COMPANY, a Delaware corporation, whose address is 2030 East Broadway, Tucson, Arizona 85719. This is an amendment of the Pop # 11 lode mining claim located by The New Jersey Zinc Company on the 2nd day of February, 1974, a copy of the location notice of which is of record in Docket 795 at page 684 in the office of the Recorder of Yuma County, Arizona. This claim is 1500 feet in length and 600 feet in width. The general course of this claim is Northwesterly-Southeasterly, and it is situated in the Silver Mining District, Yuma County, Arizona. This claim, as amended, runs from the location monument on which this amended notice is posted approximately 1495 feet in a Northwesterly direction to the Northwest end line and approximately 5 feet in a Southeasterly direction to the Southeast end line, and is also marked by six monuments, one at each corner and one at the center of each end line of the claim, making the claim in the form of a parallelogram. The location monument at which this amended notice is posted is situated within the boundaries of the claim at and within approximately 5 feet of the Southeast corner of the claim and within Section 36, T. 3 S., R. 23 W., G. & S.R.M., and this claim encompasses portions of the quarter section subdivision(s), Section(s), Township(s) and Range as follows: SW $\frac{1}{4}$ of Section 25; and NW $\frac{1}{4}$ of Section 36, T 3 S, R 23 W.

The locality of this claim with reference to some natural object or permanent monument and additional information (if any) concerning its locality are as follows: The southeast endline of this claim coincides with the northwest endline of Pop #14; the northeast sideline of this claim coincides with the southwest sideline of Pop #10.

This amendment is made for purposes of correcting errors or omissions, if any, in the original location notice hereof and to acquire by this amendment any areas open to entry as of the date of this amendment which may not have been open to entry at the time of the original location hereof, and is made without waiver of the rights previously acquired under the original location hereof. It is the further purpose and intent of the undersigned that should the original location hereof be defective and invalid, this amendment shall serve as an original location of the area described herein as of the date of posting hereof.

DATED AND POSTED on the ground this 30th day of March, 1979.

Witnesses:

W. A. Dohmer

Locator:

THE NEW JERSEY ZINC EXPLORATION COMPANY

By John E. Tull

RECEIVED
BLM. AZ STATE OFFICE

JUN 8 1979

10:00 A.M. Notice of Location
(LODE)
PHOENIX, ARIZONA

AMC 44000

NOTICE IS HEREBY GIVEN that the Pop # 11 lode mining claim was located by The New Jersey Zinc Company on February 2, 1974. This claim is 1,500 feet in length along the vein or deposit of mineral-bearing rock in place and 300 feet in width on each side of the middle of said vein or deposit at which this notice is posted. The general course of this claim is northwesterly and is situated in the Silver Mining District, Yuma County, Arizona. This claim runs from the location monument or stake on which the notice is posted 50 feet in a southeasterly direction to the S.E. center end monument or stake and 1450 feet in a northwesterly direction from the location monument or stake to the N.W. center end monument or stake, and is also marked by two corner monuments or stakes at each end of the claim, one on each side of and 300 feet from the center end monuments or stakes, making the claim in the form of a parallelogram.

See sketch below for relation of this claim to others of the Pop group and to the Mendevill Patented claim, M.S. 279. The southeast end of this claim is the northwest end of the Pop # 14 claim

Pop # 11	Pop # 10	Pop # 9
Pop # 14	Pop # 13	Pop # 12
Pop # 17	Pop # 16	Pop # 15
Pop # 20 Mendevill MS 279	Pop # 19	Pop # 18



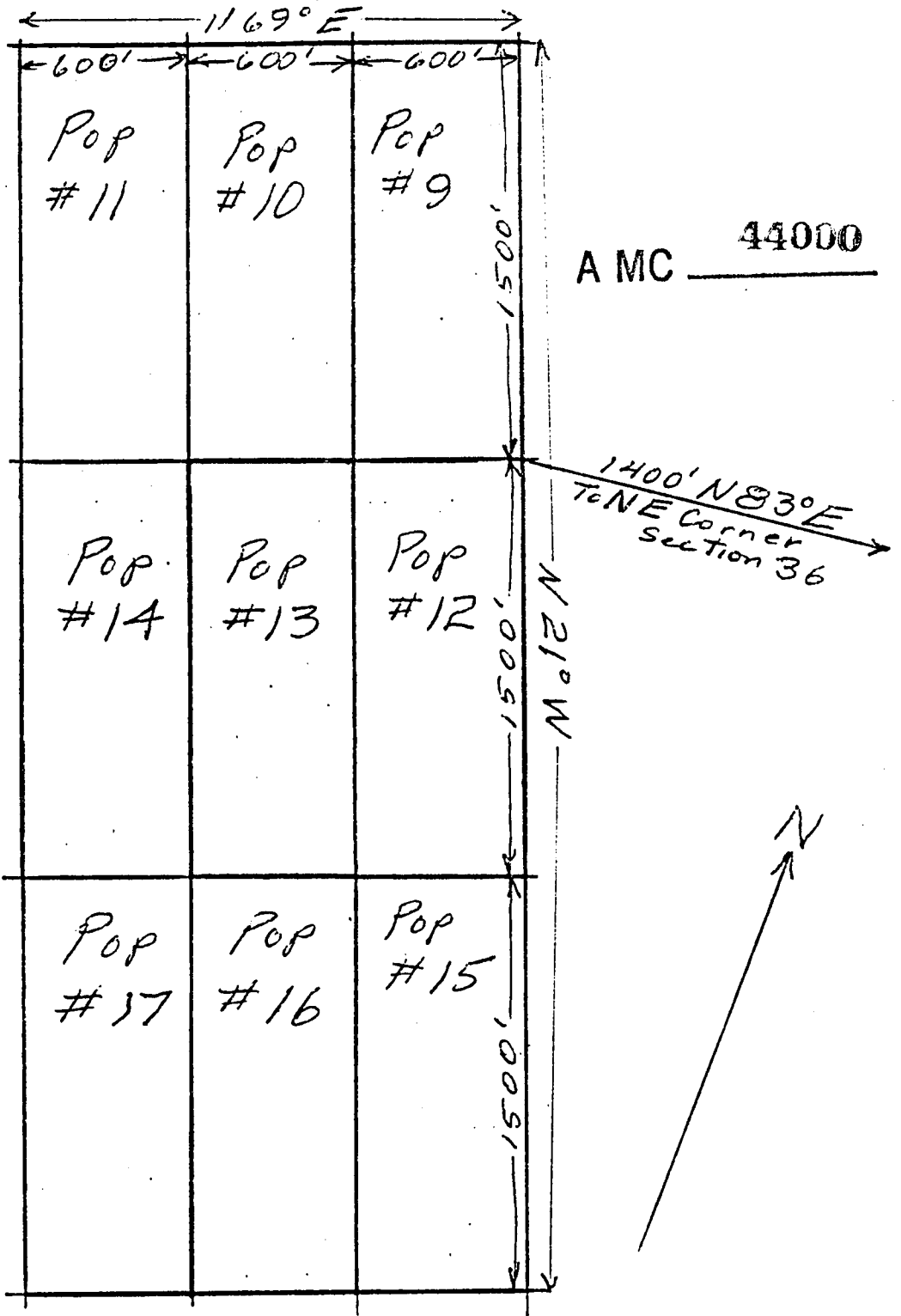
The New Jersey Zinc Company

By: Peter H. Doherty
Locator

Scale of this sketch
approximately 1" = 2000'

Write on the above lines the locality of the claim with reference to some natural object or permanent monument whereby the claim can be identified. Give the section, township and range if known and, if possible, the direction and distance from the nearest public survey marker. It is advisable to make a sketch in the space above, showing the adjoining and overlapping claims. If this is an amendment of a location notice, give the name and book and page of recording of the claim being amended.

PLAT OF LODE CLAIM
 (To Be Attached to Recorded Copy of
 Location Notice Pursuant to A.R.S. § 27-203)



RECEIVED
 BLM AZ STATE OFFICE
 JUN 8 1979
 10:00 A.M.
 PHOENIX, ARIZONA

1. Name of Claim: Pop #11
2. Type of Claim: lode claim
3. The Claim is located in Section 36, Township 3 S, Range 23 W, G. & S.R.M.
4. Scale: 1" = 600'
5. The Claim is situated in Yuma County, Arizona.
6. Type of corner and location monuments used: Corners 4" x 4" x 4 1/2' redwood Posts, locations 2' x 2' x 4 1/2' Wood posts

Instructions for Completion:

(i) If the land is surveyed, a corner of the claim must be tied by a course and distance to a monument of the Public Land Survey; if the land is unsurveyed, a corner must be tied by course and distance to an established survey monument of a United States Government agency or a United States Mineral Monument; if no such monuments are available, one corner of the claim must be tied by course and distance to some prominent natural object or other permanent monument as shown on Plat.

(ii) North arrow must be shown on Plat.

(iii) Bearing and distances between corners must be shown on Plat.

AMC 4400 /

Classed

VERITY, SMITH & CLARK, P. C.

VICTOR H. VERITY
LEO N. SMITH
LARRY D. CLARK
PATRICIA G. MUNGER

ATTORNEYS AT LAW
902 TRANSAMERICA BUILDING
177 NORTH CHURCH AVENUE
TUCSON, ARIZONA 85701

TELEPHONE
(602) 623-6961

Updated

May 13, 1981


Arizona State Office
Bureau of Land Management
United States Department
of the Interior
2400 Valley Bank Center
Phoenix, Arizona 85073

Re: A MC No. 44002

Gentlemen:

Enclosed for filing in the above-referenced serial number file pursuant to Subpart 3833, 43 Code of Federal Regulations, is a copy of an amended location notice for the Pop #13 claim which may change or alter the description of the claim as previously filed with your office.

Very truly yours,


Leo N. Smith


LNS/dmd
Enclosure

CERTIFIED MAIL
Return Receipt Requested

ARIZONA STATE OFFICE
BU. LAND MANAGEMENT

MAY 14 1981

7:45 A.M.
PHOENIX, ARIZONA



State of Arizona ss 10383
County of Yuma
I hereby certify that the within instrument was filed and recorded at the request of Unity et al
1981 Apr 27 PM 3 37
Docket 1222
Page 127-128

INDEXED
GLENYS E. SCHMITT
County Recorder
Charles J. Dilly
Deputy Recorder

2ND AMENDED
NOTICE OF LOCATION
(Lode)

MI:R:J:FILED

NOTICE IS HEREBY GIVEN that the POP #13 lode mining claim, more fully described below, is hereby amended by THE NEW JERSEY ZINC EXPLORATION COMPANY, a Delaware corporation, whose address is 2030 E. Broadway, Tucson, Arizona 85719. This is an amendment of the said claim originally located on February 2, 1974, a copy of the location notice of which is of record in Docket 795 at page 688, as subsequently amended on March 30, 1979, a copy of the amended location notice of which is of record in Docket 1102 at page 208, all in the office of the Recorder of Yuma County, Arizona, the BLM Serial Number assigned to which claim is A MC No. 44002. The length of this claim is 1500 feet and the width of this claim is 600 feet. The general course of this claim is approximately N. 68° 30' E., and it is situated in the Silver Mining District, Yuma County, Arizona. This claim, as amended, runs from the location monument on which this amended notice is posted approximately 2 feet in a S. 68° 30' W. direction to the westerly endline and approximately 1498 feet in a N. 68° 30' E. direction to the easterly endline and is also marked by six monuments, one at each corner and one at the center of each endline of the claim, making the claim in the form of a parallelogram. The location monument at which this amended notice is posted is situated within the boundaries of the claim at and within approximately 2 feet of the southwest corner of the claim and within Section 36, T. 3 S., R. 23 W., G.& S.R.M., and this claim encompasses portions of the quarter-section subdivision(s), Section(s), Township(s) and Range as follows: NW¼ and NE¼ of Section 36, T. 3 S., R. 23 W.

The locality of this claim with reference to some natural object or permanent monument and additional information (if any) concerning its locality are as follows: The north quarter corner of Section 36 bears approximately N. 5° 25' E. a distance of approximately 1594 feet from the southwest corner of this claim. The northerly sideline of this claim coincides with the southerly sideline of the amended POP #11 claim.

This amendment is made without waiver of the rights previously acquired under the original location hereof. It is the further purpose and intent of the undersigned that should the amendment hereof be defective or invalid, this amendment shall serve as an original location of the area described herein as of the date of posting hereof.

DATED AND POSTED on the ground this 1st day of April 1981.
MAY 14 1981

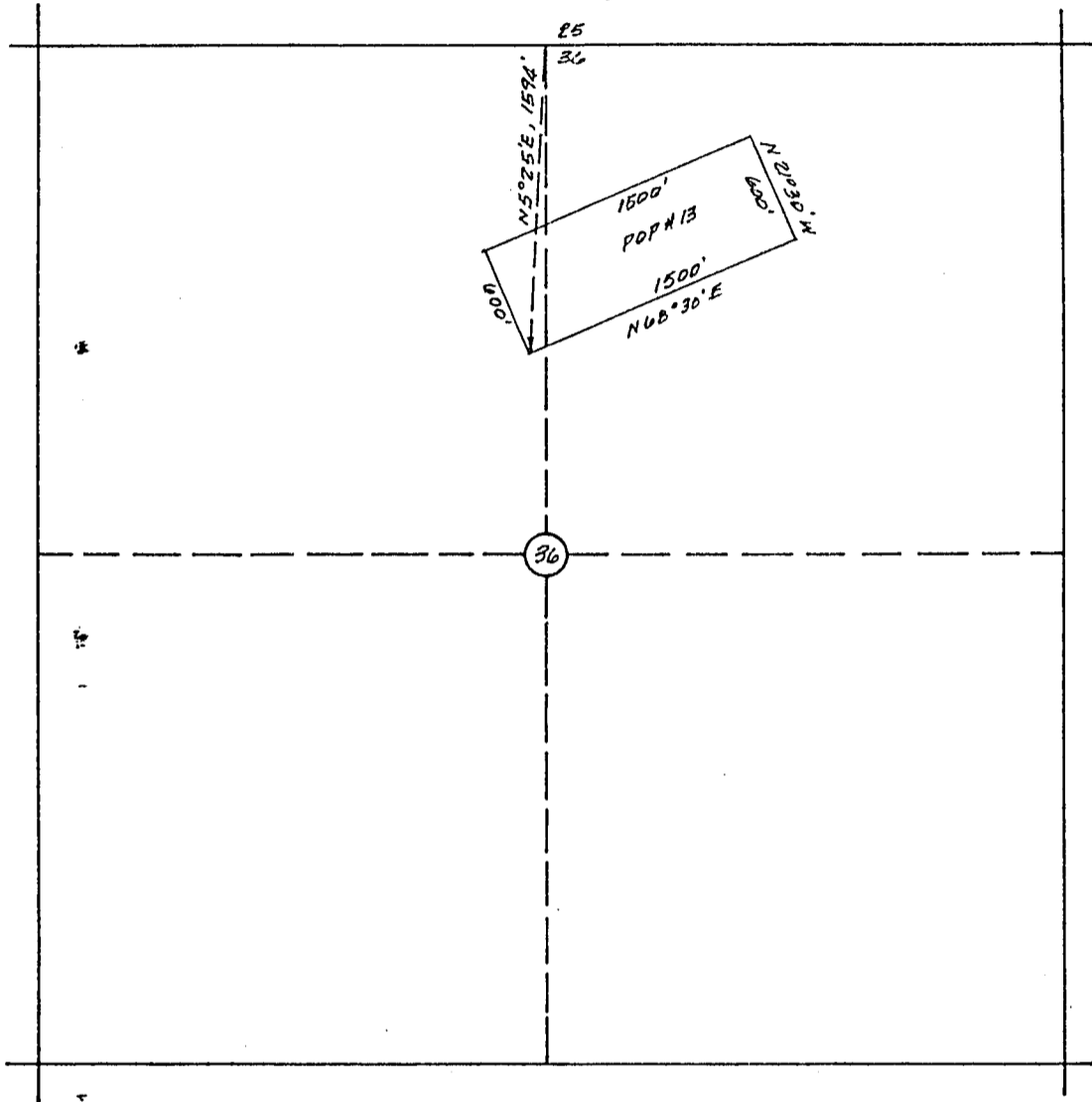
Witness:
Robert J. Mauer

LOCATOR:
7:45 A.M.
PHOENIX, ARIZONA
THE NEW JERSEY ZINC EXPLORATION COMPANY

By *John E. Turk*

LOCATION PLAT OR MAP

LODE
YUMA COUNTY, ARIZ.



The POP #13 Claim is located within NE 1/4, NN 1/4 Section 36, T. 3 S., R. 23 W. G. & S.R.M.

All corners and location monuments are $\frac{7}{8}$ inches diameter by 5 ft. in length polyvinyl chloride pipe, unless shown otherwise.

ARIZONA STATE OFFICE
BU. LAND MANAGEMENT

MAY 14 1981

7:45 A.M.
PHOENIX, ARIZONA

RECEIVED
BLM. AZ STATE OFFICE

JUN 8 1979

AMENDED
LOCATION NOTICE
(Lode)

A MC 44002

10:00 A.M.
PHOENIX, ARIZONA

NOTICE IS HEREBY GIVEN that the Pop # 13 lode mining claim, more fully described below, is hereby amended by THE NEW JERSEY ZINC EXPLORATION COMPANY, a Delaware corporation, whose address is 2030 East Broadway, Tucson, Arizona 85719. This is an amendment of the Pop # 13 lode mining claim located by The New Jersey Zinc Company on the 2nd day of February, 1974, a copy of the location notice of which is of record in Docket 795 at page 688 in the office of the Recorder of Yuma County, Arizona. This claim is 1500 feet in length and 600 feet in width. The general course of this claim is Northwesterly-Southeasterly, and it is situated in the Silver Mining District, Yuma County, Arizona. This claim, as amended, runs from the location monument on which this amended notice is posted approximately 1495 feet in a Southeasterly direction to the Southeast end line and approximately 5 feet in a Northwesterly direction to the Northwest end line, and is also marked by six monuments, one at each corner and one at the center of each end line of the claim, making the claim in the form of a parallelogram. The location monument at which this amended notice is posted is situated within the boundaries of the claim at and within approximately 5 feet of the Northwest corner of the claim and within Section 36, T. 3 S., R. 23 W., G. & S.R.M., and this claim encompasses portions of the quarter section subdivision(s), Section(s), Township(s) and Range as follows: _____
NE $\frac{1}{4}$; and NW $\frac{1}{4}$ of Section 36, T 3 S, R 23 W.

The locality of this claim with reference to some natural object or permanent monument and additional information (if any) concerning its locality are as follows:
The northwest endline of this claim coincides with the southeast endline of Pop #10; the southeast endline of this claim coincides with the northwest endline of Pop #16; the northeast sideline of this claim coincides with the southwest sideline of the Pop #12 claim; and the southwest sideline of this claim coincides with the northeast sideline of Pop #14.

This amendment is made for purposes of correcting errors or omissions, if any, in the original location notice hereof and to acquire by this amendment any areas open to entry as of the date of this amendment which may not have been open to entry at the time of the original location hereof, and is made without waiver of the rights previously acquired under the original location hereof. It is the further purpose and intent of the undersigned that should the original location hereof be defective and invalid, this amendment shall serve as an original location of the area described herein as of the date of posting hereof.

DATED AND POSTED on the ground this 30th day of March, 1979.

Witnesses:

Pete A. Dehn

Locator:

THE NEW JERSEY ZINC EXPLORATION COMPANY

By *John E. Turk*

RECEIVED
B.L.M. AZ STATE OFFICE

JUN 8 1974 Notice of Location
(LODE)


A MC 44002

10:00 A.M.
PHOENIX, ARIZONA

NOTICE IS HEREBY GIVEN that the Pop # 13 lode mining claim was located by The New Jersey Zinc Company on February 2 ~~January~~, 1974. This claim is 1,500 feet in length along the vein or deposit of mineral-bearing rock in place and 300 feet in width on each side of the middle of said vein or deposit at which this notice is posted. The general course of this claim is northwesterly and is situated in the Silver Mining District, Yuma County, Arizona. This claim runs from the location monument or stake on which the notice is posted 1450 feet in a southeasterly direction to the S.E. center end monument or stake and 50 feet in a northwesterly direction from the location monument or stake to the N.W. center end monument or stake, and is also marked by two corner monuments or stakes at each end of the claim, one on each side of and 300 feet from the center end monuments or stakes, making the claim in the form of a parallelogram.

See sketch below for relation of this claim to others of the Pop group and to the Mendivil patented claim, 195279. The southwest side of this claim is the northeast side of the Pop # 14 claim.

Pop # 9	Pop # 12	Pop # 15	Pop # 18
Pop # 10	Pop # 13	Pop # 16	Pop # 19
Pop # 11	Pop # 14	Pop # 17	Pop # 20
			Pop Mendivil 195279



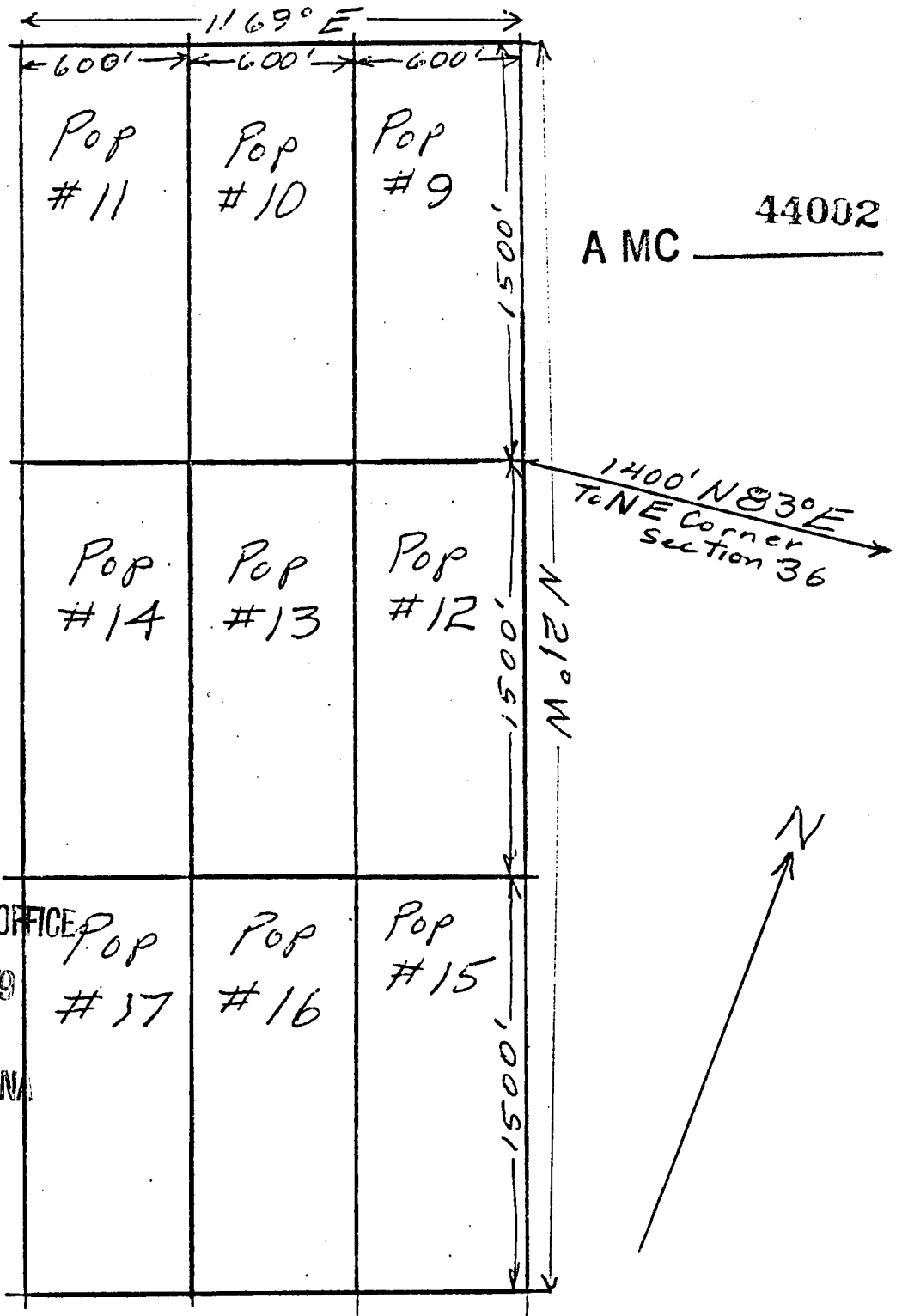
The New Jersey Zinc Company

By: Peter H. Dehman
Locator

Scale of this sketch approximately 1" = 2000'

Write on the above lines the locality of the claim with reference to some natural object or permanent monument whereby the claim can be identified. Give the section, township and range if known and, if possible, the direction and distance from the nearest public survey marker. It is advisable to make a sketch in the space above, showing the adjoining and overlapping claims. If this is an amendment of a location notice, give the name and book and page of recording of the claim being amended.

PLAT OF LODE CLAIM
 (To Be Attached to Recorded Copy of
 Location Notice Pursuant to A.R.S. § 27-203)



RECEIVED
 BLM. AZ STATE OFFICE
 JUN 8 1979
 10:00 AM.
 PHOENIX, ARIZONA

1. Name of Claim: Pop # 13
2. Type of Claim: lode claim
3. The Claim is located in Section 36, Township 3 S, Range 23 W, G. & S.R.M.
4. Scale: 1" = 600'
5. The Claim is situated in Yuma County, Arizona.
6. Type of corner and location monuments used: Corners 4" x 4" x 4 1/2' redwood posts, locations 2' x 2' x 4 1/2' wood posts

Instructions for Completion:

(i) If the land is surveyed, a corner of the claim must be tied by a course and distance to a monument of the Public Land Survey; if the land is unsurveyed, a corner must be tied by course and distance to an established survey monument of a United States Government agency or a United States Mineral Monument; if no such monuments are available, one corner of the claim must be tied by course and distance to some prominent natural object or other permanent monument as shown on Plat.

(ii) North arrow must be shown on Plat.

(iii) Bearing and distances between corners must be shown on Plat.

RECEIVED
Dkt 1102 PAGE 2 BLM AZ STATE OFFICE

JUN 8 1979

AMENDED
LOCATION NOTICE
(Lode)

10:00 AM
PHOENIX, ARIZONA

A MC 44003

NOTICE IS HEREBY GIVEN that the Pop # 14 lode mining claim, more fully described below, is hereby amended by THE NEW JERSEY ZINC EXPLORATION COMPANY, a Delaware corporation, whose address is 2030 East Broadway, Tucson, Arizona 85719. This is an amendment of the Pop # 14 lode mining claim located by The New Jersey Zinc Company on the 2nd day of February, 1974, a copy of the location notice of which is of record in Docket 795 at page 690 in the office of the Recorder of Yuma County, Arizona. This claim is 1500 feet in length and 600 feet in width. The general course of this claim is Northwesterly-Southeasterly, and it is situated in the Silver Mining District, Yuma County, Arizona. This claim, as amended, runs from the location monument on which this amended notice is posted approximately 1495 feet in a Southeasterly direction to the Southeast end line and approximately 5 feet in a Northwesterly direction to the Northwest end line, and is also marked by six monuments, one at each corner and one at the center of each end line of the claim, making the claim in the form of a parallelogram. The location monument at which this amended notice is posted is situated within the boundaries of the claim at and within approximately 5 feet of the Northeast corner of the claim and within Section 36, T. 3 S., R. 23 W., G. & S.R.M., and this claim encompasses portions of the quarter section subdivision(s), Section(s), Township(s) and Range as follows: _____
NE $\frac{1}{4}$; NW $\frac{1}{4}$ of Section 36, T 3 S, R 23 W.

The locality of this claim with reference to some natural object or permanent monument and additional information (if any) concerning its locality are as follows:
The northwest endline of this claim coincides with the southeast endline of Pop #11; and the southeast endline of this claim coincides with the northwest endline of Pop #17; and the northeast sideline of this claim coincides with the southwest sideline of Pop #13.

This amendment is made for purposes of correcting errors or omissions, if any, in the original location notice hereof and to acquire by this amendment any areas open to entry as of the date of this amendment which may not have been open to entry at the time of the original location hereof, and is made without waiver of the rights previously acquired under the original location hereof. It is the further purpose and intent of the undersigned that should the original location hereof be defective and invalid, this amendment shall serve as an original location of the area described herein as of the date of posting hereof.

DATED AND POSTED on the ground this 30th day of March, 1979.

Witnesses:

Pete H. DeHanna

Locator:

THE NEW JERSEY ZINC EXPLORATION COMPANY

By

John E. Turk

RECEIVED
BLM. AZ STATE OFFICE

JUN 8 1979

1000 AM
TUCSON, ARIZONA


Notice of Location
(LODE)

A MC 44003

NOTICE IS HEREBY GIVEN that the Pop # 14 lode mining claim was located by The New Jersey Zinc Company on February 2 ~~January 2~~, 1974. This claim is 1,500 feet in length along the vein or deposit of mineral-bearing rock in place and 300 feet in width on each side of the middle of said vein or deposit at which this notice is posted. The general course of this claim is northwesterly and is situated in the Silver Mining District, Yuma County, Arizona. This claim runs from the location monument or stake on which the notice is posted 1450 feet in a southeasterly direction to the S.E. center end monument or stake and 50 feet in a northwesterly direction from the location monument or stake to the N.W. center end monument or stake, and is also marked by two corner monuments or stakes at each end of the claim, one on each side of and 300 feet from the center end monuments or stakes, making the claim in the form of a parallelogram.

See sketch below for relation of this claim to others of the Pop group and to the Mendivil parented claim, M.S. 279.
The southeast end of this claim is the northwest end of the Pop # 17 claim.

Pop # 9	Pop # 10	Pop # 11
Pop # 12	Pop # 13	Pop # 14
Pop # 15	Pop # 16	Pop # 17
Pop # 18	Pop # 19	Pop # 20
		M.S. 279



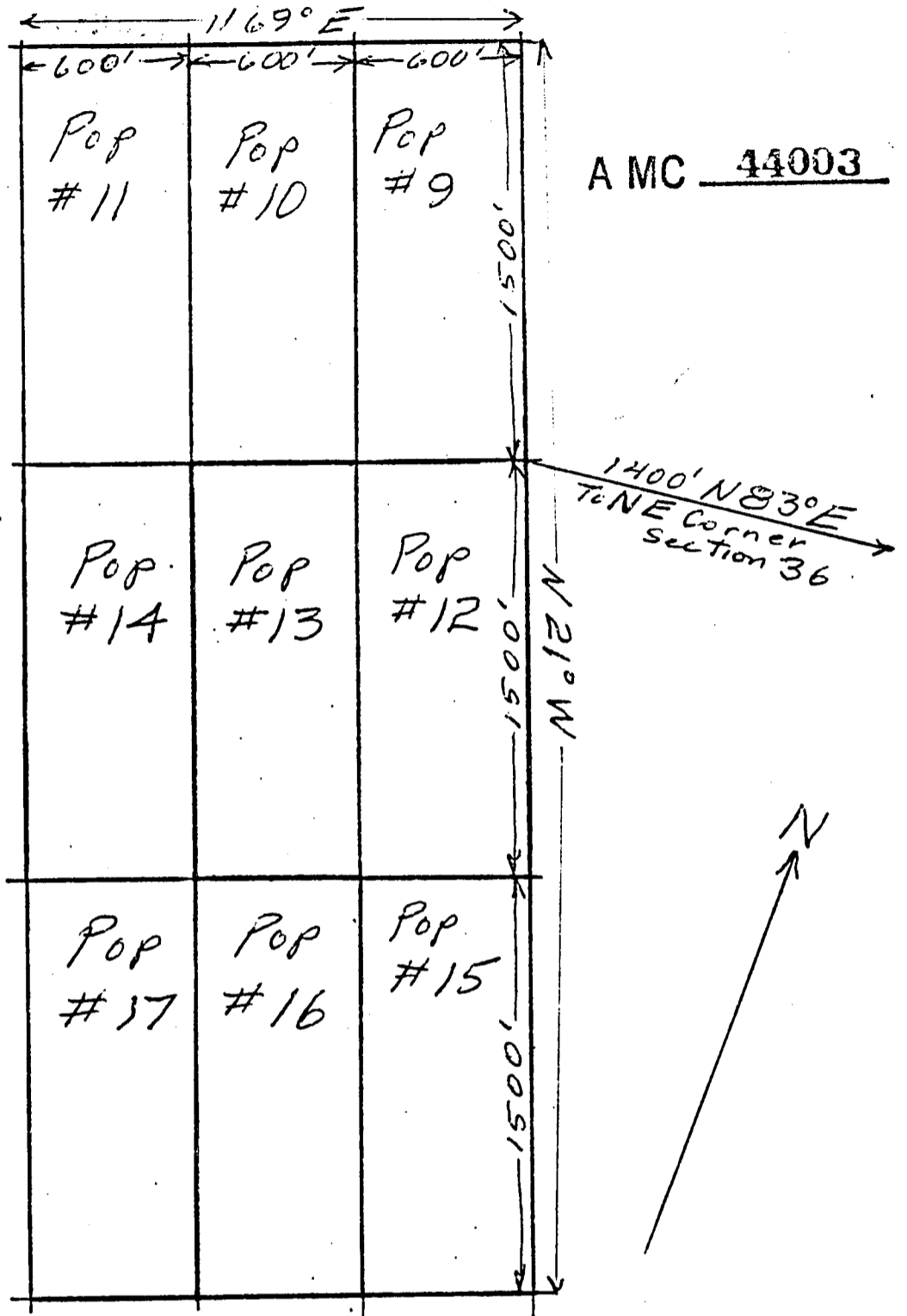
The New Jersey Zinc Company

By: Peter H. Johnson
Locator

Scale of this sketch
approximately 1" = 1000'

Write on the above lines the locality of the claim with reference to some natural object or permanent monument whereby the claim can be identified. Give the section, township and range if known and, if possible, the direction and distance from the nearest public survey marker. It is advisable to make a sketch in the space above, showing the adjoining and overlapping claims. If this is an amendment of a location notice, give the name and book and page of recording of the claim being amended.

PLAT OF LODE CLAIM
 (To Be Attached to Recorded Copy of
 Location Notice Pursuant to A.R.S. § 27-203)



RECEIVED
 B.L.M. AZ STATE OFFICE
 JUN 8 1979
 10:00 AM.
 PHOENIX, ARIZONA

1. Name of Claim: Pop # 14
2. Type of Claim: lode claim
3. The Claim is located in Section 36, Township 3 S, Range 23 W, G. & S.R.M.
4. Scale: 1" = 600'
5. The Claim is situated in Yuma County, Arizona.
6. Type of corner and location monuments used: Corners 4" x 4" x 4 1/2' redwood Posts, locations 2' x 2' x 4 1/2' wood posts

Instructions for Completion:

(i) If the land is surveyed, a corner of the claim must be tied by a course and distance to a monument of the Public Land Survey; if the land is unsurveyed, a corner must be tied by course and distance to an established survey monument of a United States Government agency or a United States Mineral Monument; if no such monuments are available, one corner of the claim must be tied by course and distance to some prominent natural object or other permanent monument as shown on Plat.

(ii) North arrow must be shown on Plat.

(iii) Bearing and distances between corners must be shown on Plat.

VERITY, SMITH & CLARK, P. C.

VICTOR H. VERITY
LEO N. SMITH
LARRY D. CLARK
PATRICIA G. MUNGER

ATTORNEYS AT LAW
902 TRANSAMERICA BUILDING
177 NORTH CHURCH AVENUE
TUCSON, ARIZONA 85701

TELEPHONE
(602) 623-6961

Updated

May 13, 1981


Arizona State Office
Bureau of Land Management
United States Department
of the Interior
2400 Valley Bank Center
Phoenix, Arizona 85073

Re: A MC No. 44003

Gentlemen:

Enclosed for filing in the above-referenced serial number file pursuant to Subpart 3833, 43 Code of Federal Regulations, is a copy of an amended location notice for the Pop #14 claim which may change or alter the description of the claim as previously filed with your office.

Very truly yours,


Leo N. Smith


LNS/dmd
Enclosure

CERTIFIED MAIL
Return Receipt Requested

ARIZONA STATE OFFICE
BU. LAND MANAGEMENT

MAY 14 1981

7:45 A.M.
PHOENIX, ARIZONA



State of Arizona
County of Yuma

10384

I hereby certify that the within instrument was filed and recorded at the request of Verity et al
1981 APR 29 PM 3 37
Docket 1222
Page 129-130

Witness my hand and official seal the day and year aforesaid.

GLENYS E. SCHMITT

County Recorder

Charles J. Dilly
Deputy Recorder

2ND AMENDED
NOTICE OF LOCATION
(Lode)

INDEXED

MICROFILMED

NOTICE IS HEREBY GIVEN that the POP #14 lode mining claim, more fully described below, is hereby amended by THE NEW JERSEY ZINC EXPLORATION COMPANY, a Delaware corporation, whose address is 2030 E. Broadway, Tucson, Arizona 85719. This is an amendment of the said claim originally located on February 2, 1974, a copy of the location notice of which is of record in Docket 795 at page 690, as subsequently amended on March 30, 1979, a copy of the amended location notice of which is of record in Docket 1102 at page 211, all in the office of the Recorder of Yuma County, Arizona, the BLM Serial Number assigned to which claim is A MC No. 44003. The length of this claim is 1500 feet and the width of this claim is 600 feet. The general course of this claim is approximately N. 68° 30' E., and it is situated in the Silver Mining District, Yuma County, Arizona. This claim, as amended, runs from the location monument on which this amended notice is posted approximately 2 feet in a S. 68° 30' W. direction to the westerly endline and approximately 1498 feet in a N. 68° 30' E. direction to the easterly endline and is also marked by six monuments, one at each corner and one at the center of each endline of the claim, making the claim in the form of a parallelogram. The location monument at which this amended notice is posted is situated within the boundaries of the claim at and within approximately 2 feet of the northwest corner of the claim and within Section 36, T. 3 S., R. 23 W., G. & S.R.M., and this claim encompasses portions of the quarter-section subdivision(s), Section(s), Township(s) and Range as follows: NW¼ and NE¼ of Section 36, T. 3 S., R. 23 W.

The locality of this claim with reference to some natural object or permanent monument and additional information (if any) concerning its locality are as follows: The north quarter corner of Section 36 bears approximately N. 5° 25' E. a distance of approximately 1594 feet from the northwest corner of this claim. The northerly sideline of this claim coincides with the southerly sideline of the amended POP #13 claim.

This amendment is made without waiver of the rights previously acquired under the original location hereof. It is the further purpose and intent of the undersigned that should the amendment hereof be defective or invalid, this amendment shall serve as an original location of the area described herein as of the date of posting hereof.

DATED AND POSTED on the ground this 1st day of April

ARIZONA STATE DEPT OF
CU. LAND MANAGEMENT

MAY 14 1981

LOCATOR:

7:45 A.M.
PHOENIX, ARIZONA

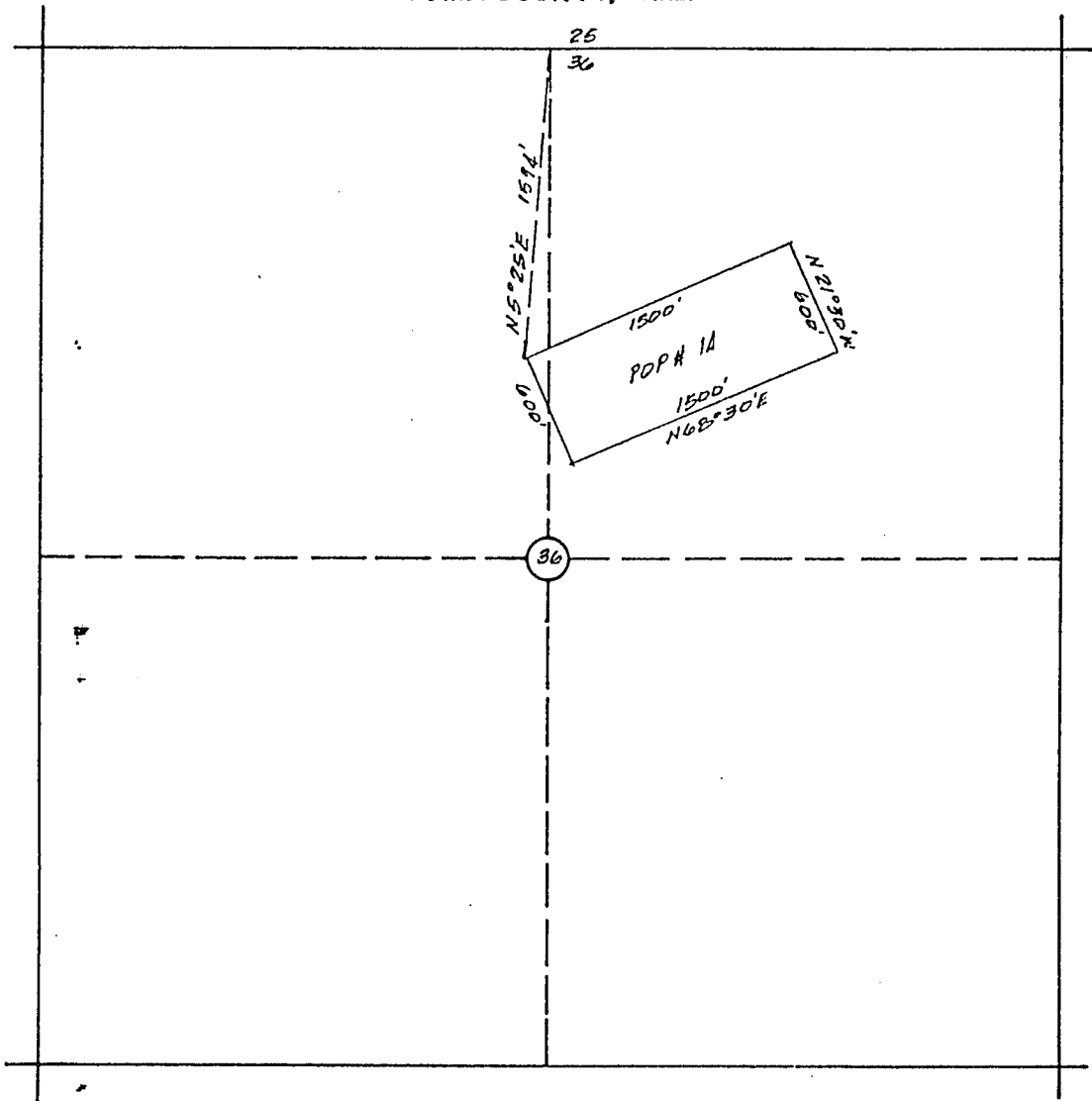
Witness:

Robert J. Macer

THE NEW JERSEY ZINC EXPLORATION COMPANY

By John E. Clark

LOCATION PLAT OR MAP
LODE
YUMA COUNTY, ARIZ.



The POP # 14 Claim is located within NE 1/4, NW 1/4 Section 36, T. 3 S., R. 25 W. G. & S.R.M.

All corners and location monuments are $\frac{7}{8}$ inches diameter by 5 ft. in length polyvinyl chloride pipe, unless shown otherwise.

ARIZONA STATE OFFICE
BU. LAND MANAGEMENT

MAY 14 1981

745 P.M.
PHOENIX, ARIZONA

VERITY, SMITH & CLARK, P. C.

VICTOR H. VERITY
LEO N. SMITH
LARRY D. CLARK
PATRICIA G. MUNGER

ATTORNEYS AT LAW
902 TRANSAMERICA BUILDING
177 NORTH CHURCH AVENUE
TUCSON, ARIZONA 85701

TELEPHONE
(602) 623-6961

updated

May 13, 1981


Arizona State Office
Bureau of Land Management
United States Department
of the Interior
2400 Valley Bank Center
Phoenix, Arizona 85073

Re: A MC No.44004

Gentlemen:

Enclosed for filing in the above-referenced serial number file pursuant to Subpart 3833, 43 Code of Federal Regulations, is a copy of an amended location notice for the Pop #15 claim which may change or alter the description of the claim as previously filed with your office.

Very truly yours,


Leo N. Smith

LNS/dmd
Enclosure


CERTIFIED MAIL
Return Receipt Requested

ARIZONA STATE OFFICE
BU. LAND MANAGEMENT

MAY 14 1981

7:45 A.M.
PHOENIX, ARIZONA

DKT 1222 PAGE 131



INDEXED

State of Arizona County of Yuma ss 10385

I hereby certify that the within instrument was filed and recorded at the request of Verity et al
1981 APR 27 PM 3 37
Docket 1222
Page 131-132

Witness my hand and official seal the day and year aforesaid.

GLENYS E. SCHMITT

Charlene J. Dilly
County Recorder
Deputy Recorder

MICROFILMED 30

2ND AMENDED
NOTICE OF LOCATION
(Lode)

NOTICE IS HEREBY GIVEN that the POP #15 lode mining claim, more fully described below, is hereby amended by THE NEW JERSEY ZINC EXPLORATION COMPANY, a Delaware corporation, whose address is 2030 E. Broadway, Tucson, Arizona 85719. This is an amendment of the said claim originally located on January 30, 1974, a copy of the location notice of which is of record in Docket 795 at page 692, as subsequently amended on March 23, 1979, a copy of the amended location notice of which is of record in Docket 1102 at page 214, all in the office of the Recorder of Yuma County, Arizona, the BLM Serial Number assigned to which claim is A MC No. 44004. The length of this claim is 1500 feet and the width of this claim is 600 feet. The general course of this claim is approximately N. 68° 30' E., and it is situated in the Silver Mining District, Yuma County, Arizona. This claim, as amended, runs from the location monument on which this amended notice is posted approximately 2 feet in a S. 68° 30' W. direction to the westerly endline and approximately 1498 feet in a N. 68° 30' E. direction to the easterly endline and is also marked by six monuments, one at each corner and one at the center of each endline of the claim, making the claim in the form of a parallelogram. The location monument at which this amended notice is posted is situated within the boundaries of the claim at and within approximately 2 feet of the southwest corner of the claim and within Section 36, T. 3 S., R. 23 W., G. & S.R.M., and this claim encompasses portions of the quarter-section subdivision(s), Section(s), Township(s) and Range as follows: NE¼ and SE¼ of Section 36, T. 3 S., R. 23 W.

The locality of this claim with reference to some natural object or permanent monument and additional information (if any) concerning its locality are as follows: The north quarter corner of Section 36 bears approximately N. 6° 06' W. a distance of approximately 2719 feet from the southwest corner of this claim.

This amendment is made without waiver of the rights previously acquired under the original location hereof. It is the further purpose and intent of the undersigned that should the amendment hereof be defective or invalid, this amendment shall serve as an original location of the area described herein as of the date of posting hereof.

DATED AND POSTED on the ground this 1st day of April ARIZONA STATE OFFICE
BU. LAND MANAGE., 1981.

MAY 14 1981

LOCATOR:

Witness:

Robert J. Macar

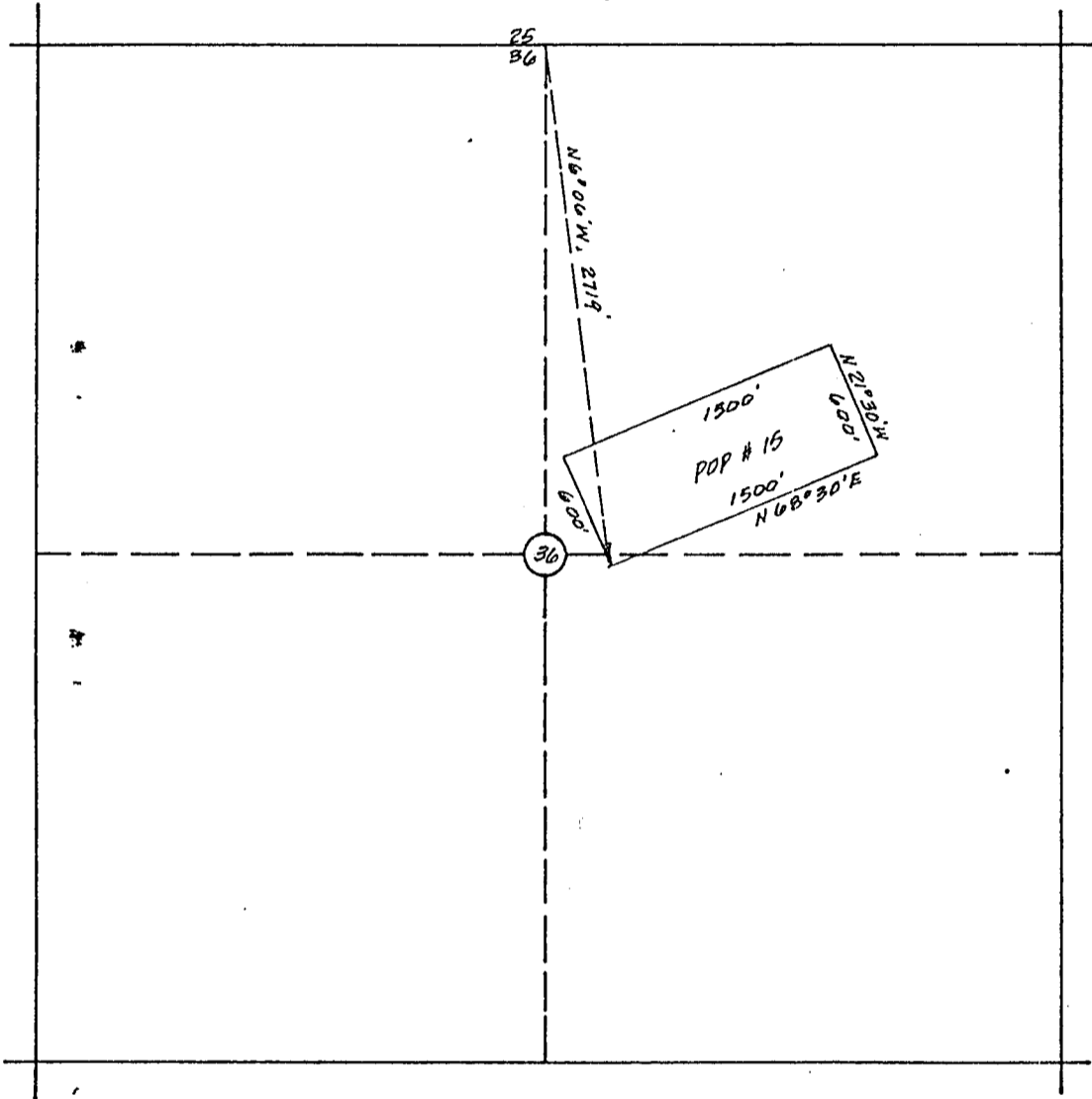
7:45 A.M.
PHOENIX, ARIZONA
THE NEW JERSEY ZINC EXPLORATION COMPANY

By

John E. Tusk

LOCATION PLAT OR MAP

LODE
YUMA COUNTY, ARIZ.



The POP # 15 Claim is located within NE 1/4 SE 1/4 Section 36, T. 3 S., R. 25 W. G. & S.R.M.

All corners and location monuments are $\frac{7}{8}$ inches diameter by 5 ft. in length polyvinyl chloride pipe, unless shown otherwise.

ARIZONA STATE OFFICE
BU. LAND MANAGEMENT

MAY 14 1981

7-5 A.M.
PHOENIX, ARIZONA

RECEIVED
Dkt 1102 PAGE 214 BLM. AZ STATE OFFICE

JUN 8 1979 AMENDED
LOCATION NOTICE
(Lode)

A MC 44004

10:00 A.M.
PHOENIX, ARIZONA

NOTICE IS HEREBY GIVEN that the Pop # 15 lode mining claim, more fully described below, is hereby amended by THE NEW JERSEY ZINC EXPLORATION COMPANY, a Delaware corporation, whose address is 2030 East Broadway, Tucson, Arizona 85719. This is an amendment of the Pop # 15 lode mining claim located by The New Jersey Zinc Company on the 30th day of January, 1974, a copy of the location notice of which is of record in Docket 795 at page 692 in the office of the Recorder of Yuma County, Arizona. This claim is 1500 feet in length and 600 feet in width. The general course of this claim is Northwesterly-Southeasterly, and it is situated in the Silver Mining District, Yuma County, Arizona. This claim, as amended, runs from the location monument on which this amended notice is posted approximately 1495 feet in a Northwesterly direction to the Northwest end line and approximately 5 feet in a Southeasterly direction to the Southeast end line, and is also marked by six monuments, one at each corner and one at the center of each end line of the claim, making the claim in the form of a parallelogram. The location monument at which this amended notice is posted is situated within the boundaries of the claim at and within approximately 5 feet of the Southeast corner of the claim and within Section 36, T. 3 S., R. 23 W., G. & S.R.M., and this claim encompasses portions of the quarter section subdivision(s), Section(s), Township(s) and Range as follows: NE 1/4 and SE 1/4 of Section 36, T 3 S, R 23 W.

The locality of this claim with reference to some natural object or permanent monument and additional information (if any) concerning its locality are as follows: The northwest endline of this claim coincides with the southeast endline of Pop #12; the southeast endline of this claim coincides with the northwest endline of Pop #18; and the southwest sideline of this claim coincides with the northeast sideline of Pop #16.

This amendment is made for purposes of correcting errors or omissions, if any, in the original location notice hereof and to acquire by this amendment any areas open to entry as of the date of this amendment which may not have been open to entry at the time of the original location hereof, and is made without waiver of the rights previously acquired under the original location hereof. It is the further purpose and intent of the undersigned that should the original location hereof be defective and invalid, this amendment shall serve as an original location of the area described herein as of the date of posting hereof.

DATED AND POSTED on the ground this 23rd day of March, 1979.

Witnesses:

Peter H. Dehman

Locator:

THE NEW JERSEY ZINC EXPLORATION COMPANY
By John E. Teek

RECEIVED
B.L.M. AZ STATE OFFICE

JUN 8 1979

44004

10:00 AM
PHOENIX, ARIZONA

Notice of Location
(LODE)

A MC

NOTICE IS HEREBY GIVEN that the Pop # 15 lode mining claim was located by The New Jersey Zinc Company on January 30, 1974. This claim is 1,500 feet in length along the vein or deposit of mineral-bearing rock in place and 300 feet in width on each side of the middle of said vein or deposit at which this notice is posted. The general course of this claim is northwesterly and is situated in the Silver Mining District, Yuma County, Arizona. This claim runs from the location monument or stake on which the notice is posted 50 feet in a southeasterly direction to the S.E. center end monument or stake and 1450 feet in a northwesterly direction from the location monument or stake to the N.W. center end monument or stake, and is also marked by two corner monuments or stakes at each end of the claim, one on each side of and 300 feet from the center end monuments or stakes, making the claim in the form of a parallelogram.

See sketch below for relation of this claim to other claims of the Pop group and to the Mendivil patented claim, M.S. 279. The southwest side of this claim is the northeast side of the Pop # 16 claim.

Pop 14	Pop 13	Pop 12
Pop 17	Pop 16	Pop 15
Pop Mendivil MS 279	Pop 19	Pop 18
Pop 22	Pop 21	Pop



The New Jersey Zinc Company

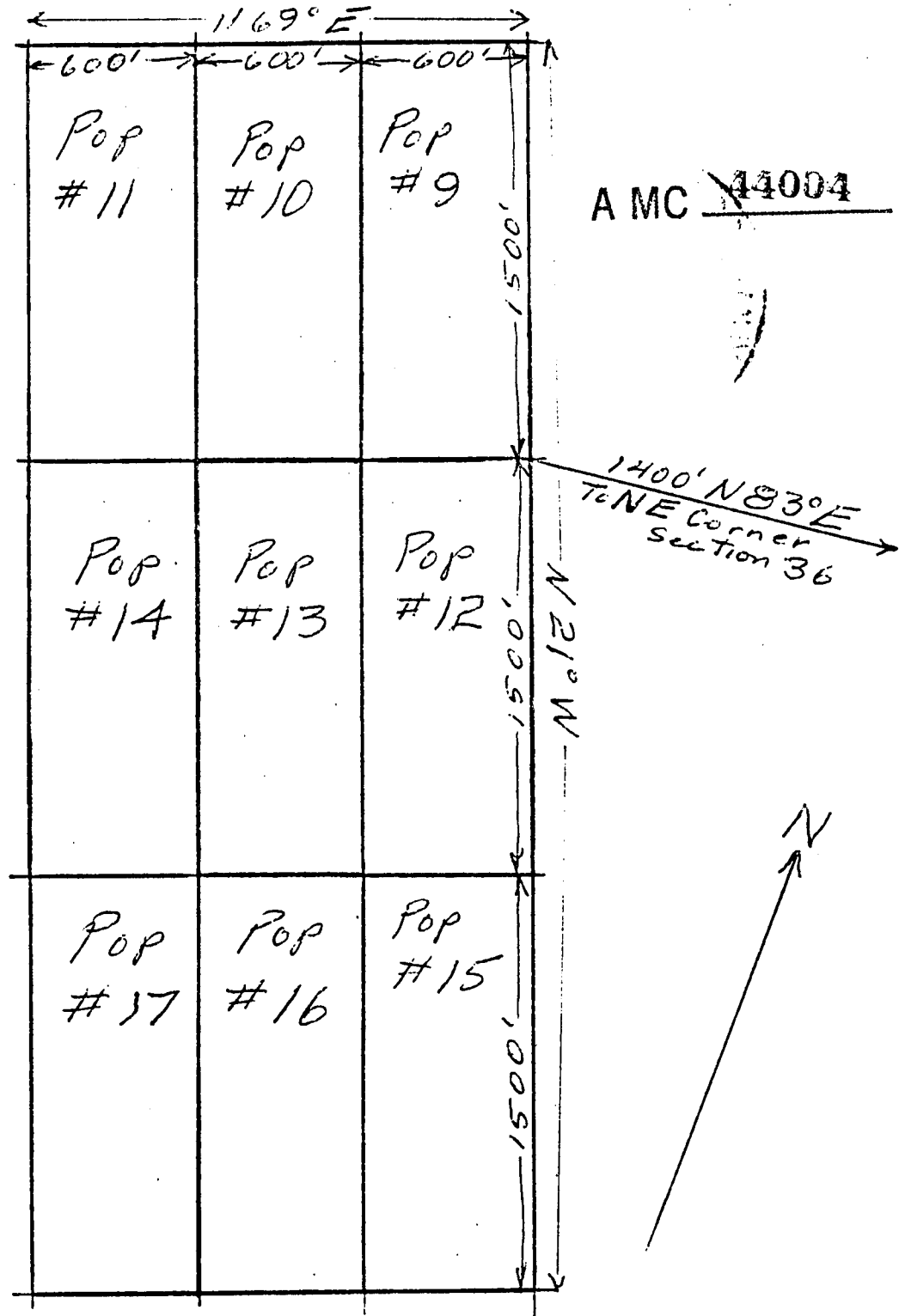
BY: Peter H. Johns
Locator

Scale of this sketch approximately 1" = 2000'

Write on the above lines the locality of the claim with reference to some natural object or permanent monument whereby the claim can be identified. Give the section, township and range if known and, if possible, the direction and distance from the nearest public survey marker. It is advisable to make a sketch in the space above, showing the adjoining and overlapping claims. If this is an amendment of a location notice, give the name and book and page of recording of the claim being amended.

PLAT OF LODE CLAIM
 (To Be Attached to Recorded Copy of
 Location Notice Pursuant to A.R.S. § 27-203)

RECEIVED
 B.L.M. AZ STATE OFFICE
 JUN 8 1979
 10:30 A.M.
 PHOENIX, ARIZONA



1. Name of Claim: Pop #15
2. Type of Claim: lode claim
3. The Claim is located in Section 36, Township 3 S, Range 23 W, G. & S.R.M.
4. Scale: 1" = 600'
5. The Claim is situated in Yuma County, Arizona.
6. Type of corner and location monuments used: Corners 4" x 4" x 4 1/2' redwood posts, locations 2' x 2' x 4 1/2' wood posts

Instructions for Completion:

- (i) If the land is surveyed, a corner of the claim must be tied by a course and distance to a monument of the Public Land Survey; if the land is unsurveyed, a corner must be tied by course and distance to an established survey monument of a United States Government agency or a United States Mineral Monument; if no such monuments are available, one corner of the claim must be tied by course and distance to some prominent natural object or other permanent monument as shown on Plat.
- (ii) North arrow must be shown on Plat.
- (iii) Bearing and distances between corners must be shown on Plat.

VERITY, SMITH & CLARK, P. C.

VICTOR H. VERITY
LEO N. SMITH
LARRY D. CLARK
PATRICIA G. MUNGER

ATTORNEYS AT LAW
902 TRANSAMERICA BUILDING
177 NORTH CHURCH AVENUE
TUCSON, ARIZONA 85701

TELEPHONE
(602) 623-6961

Updated

May 13, 1981

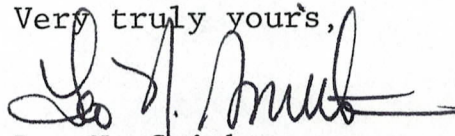
Arizona State Office
Bureau of Land Management
United States Department
of the Interior
2400 Valley Bank Center
Phoenix, Arizona 85073

Re: A MC No. 44005

Gentlemen:

Enclosed for filing in the above-referenced serial number file pursuant to Subpart 3833, 43 Code of Federal Regulations, is a copy of an amended location notice for the Pop #16 claim which may change or alter the description of the claim as previously filed with your office.

Very truly yours,


Leo N. Smith

LNS/dmd
Enclosure

CERTIFIED MAIL
Return Receipt Requested

ARIZONA STATE OFFICE
BU. LAND MANAGEMENT

MAY 14 1981

7:45 A.M.
PHOENIX, ARIZONA



2ND AMENDED
NOTICE OF LOCATION
(Lode)

State of Arizona
County of Yuma ss 10386

I hereby certify that the within instrument
was filed and recorded at the request of

Unity et al
1981 APR 27 PM 3 37
Docket 1222
Page 133-134

Witness my hand and official seal the day
and year aforesaid.

GLENYS E. SCHMITT

County Recorder
Charles J. Dill
Deputy Recorder

MICROFILMED

NOTICE IS HEREBY GIVEN that the POP #16 lode mining claim, more fully described below, is hereby amended by THE NEW JERSEY ZINC EXPLORATION COMPANY, a Delaware corporation, whose address is 2030 E. Broadway, Tucson, Arizona 85719. This is an amendment of the said claim originally located on January 30, 1974, a copy of the location notice of which is of record in Docket 795 at page 694, as subsequently amended on March 23, 1979, a copy of the amended location notice of which is of record in Docket 1102 at page 217, all in the office of the Recorder of Yuma County, Arizona, the BLM Serial Number assigned to which claim is A MC No. 44005. The length of this claim is 1500 feet and the width of this claim is 600 feet. The general course of this claim is approximately N. 68° 30' E., and it is situated in the Silver Mining District, Yuma County, Arizona. This claim, as amended, runs from the location monument on which this amended notice is posted approximately 2 feet in a S 68° 30' W direction to the westerly endline and approximately 1498 feet in a N 68° 30' E direction to the easterly endline and is also marked by six monuments, one at each corner and one at the center of each endline of the claim, making the claim in the form of a parallelogram. The location monument at which this amended notice is posted is situated within the boundaries of the claim at and within approximately 2 feet of the northwest corner of the claim and within Section 36, T. 3 S., R. 23 W., G. & S.R.M., and this claim encompasses portions of the quarter-section subdivision(s), Section(s), Township(s) and Range as follows: NE¼ and SE¼ of Section 36, T. 3 S., R. 23 W.

The locality of this claim with reference to some natural object or permanent monument and additional information (if any) concerning its locality are as follows: The north quarter corner of Section 36 bears approximately N. 6° 06' W. a distance of approximately 2719 feet from the northwest corner of this claim. The northerly sideline of this claim coincides with the southerly sideline of the amended Pop #15 claim.

This amendment is made without waiver of the rights previously acquired under the original location hereof. It is the further purpose and intent of the undersigned that should the amendment hereof be defective or invalid, this amendment shall serve as an original location of the area described herein as of the date of posting hereof.

DATED AND POSTED on the ground this 7th day of March 1981.

ARIZONA STATE DEPT.
OF LAND MANAGEMENT

MAY 14 1981

LOCATOR:

7:45 A.M.
PHOENIX, ARIZONA

Witness:

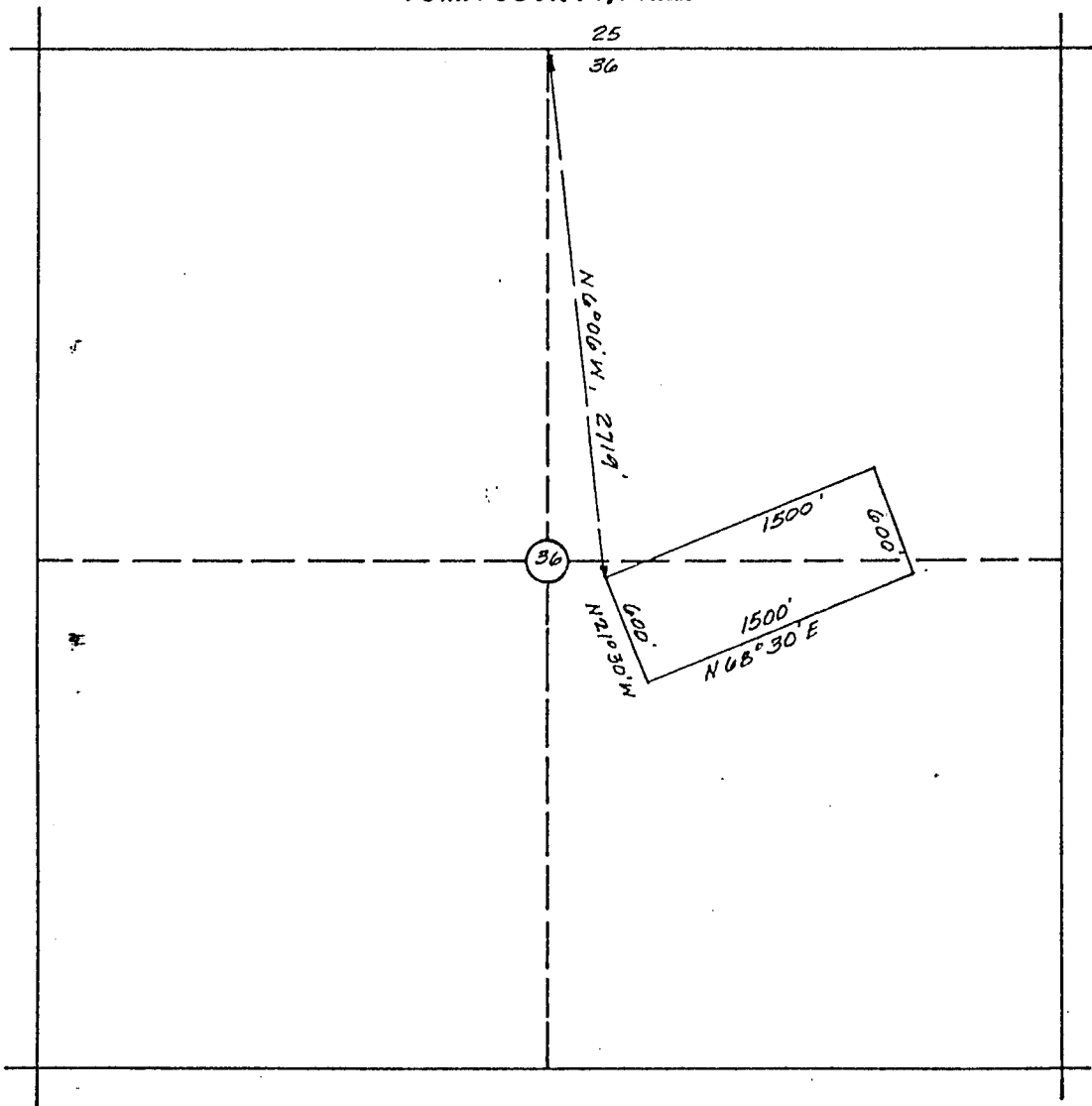
Chris Smith

THE NEW JERSEY ZINC EXPLORATION COMPANY

By John E. Turk

LOCATION PLAT OR MAP

LODE
YUMA COUNTY, ARIZ.



The PDP # 16 Claim is located within NE 1/4 & SE 1/4 Section 36, T. 5 S., R. 23 W. G. & S.R.M. _____

All corners and location monuments are $\frac{7}{8}$ inches diameter by 5 ft. in length polyvinyl chloride pipe, unless shown otherwise.

ARIZONA STATE OFFICE
BU. LAND MANAGEMENT

MAY 14 1981

7:15 A.M.
PHOENIX, ARIZONA

DKT 102 PAGE 217

RECEIVED
BLM AZ STATE OFFICE

JUN 8 1979

10:00 AM AMENDED
LOCATION NOTICE
PHOENIX, ARIZONA (Lode)

A MC 44005

NOTICE IS HEREBY GIVEN that the Pop # 16 lode mining claim, more fully described below, is hereby amended by THE NEW JERSEY ZINC EXPLORATION COMPANY, a Delaware corporation, whose address is 2030 East Broadway, Tucson, Arizona 85719. This is an amendment of the Pop # 16 lode mining claim located by The New Jersey Zinc Company on the 30th day of January, 1974, a copy of the location notice of which is of record in Docket 795 at page 694 in the office of the Recorder of Yuma County, Arizona. This claim is 1500 feet in length and 600 feet in width. The general course of this claim is Northwesterly-Southeasterly, and it is situated in the Silver Mining District, Yuma County, Arizona. This claim, as amended, runs from the location monument on which this amended notice is posted approximately 1495 feet in a Northwesterly direction to the Northwest end line and approximately 5 feet in a Southeasterly direction to the Southeast end line, and is also marked by six monuments, one at each corner and one at the center of each end line of the claim, making the claim in the form of a parallelogram. The location monument at which this amended notice is posted is situated within the boundaries of the claim at and within approximately 5 feet of the Southwest corner of the claim and within Section 36, T. 3 S., R. 23 W., G. & S.R.M., and this claim encompasses portions of the quarter section subdivision(s), Section(s), Township(s) and Range as follows: NE $\frac{1}{4}$ and SE $\frac{1}{4}$ of Section 36, T 3 S, R 23 W

The locality of this claim with reference to some natural object or permanent monument and additional information (if any) concerning its locality are as follows: The northwest endline of this claim coincides with the southeast endline of Pop #13; the southeast endline of this claim coincides with the northwest endline of Pop # 19; the northeast sideline of this claim coincides with the southwest sideline of Pop #15; and the southwest sideline of this claim coincides with the northeast sideline of Pop #17.

This amendment is made for purposes of correcting errors or omissions, if any, in the original location notice hereof and to acquire by this amendment any areas open to entry as of the date of this amendment which may not have been open to entry at the time of the original location hereof, and is made without waiver of the rights previously acquired under the original location hereof. It is the further purpose and intent of the undersigned that should the original location hereof be defective and invalid, this amendment shall serve as an original location of the area described herein as of the date of posting hereof.

DATED AND POSTED on the ground this 23rd day of March, 1979.

Witnesses:

Peter A. Doherty

Locator:

THE NEW JERSEY ZINC EXPLORATION COMPANY
By John E. Turk

Notice of Location
(LODE)

A MC 44005

NOTICE IS HEREBY GIVEN that the Pop #16 lode mining claim was located by The New Jersey Zinc Company on January 30, 1974. This claim is 1,500 feet in length along the vein or deposit of mineral-bearing rock in place and 300 feet in width on each side of the middle of said vein or deposit at which this notice is posted. The general course of this claim is northwesterly and is situated in the Silver Mining District, Yuma County, Arizona. This claim runs from the location monument or stake on which the notice is posted 50 feet in a southeasterly direction to the S.E. center end monument or stake and 1450 feet in a northwesterly direction from the location monument or stake to the N.W. center end monument or stake, and is also marked by two corner monuments or stakes at each end of the claim, one on each side of and 300 feet from the center end monuments or stakes, making the claim in the form of a parallelogram.

See sketch below for relation of this claim to other claims of the Pop group and to the Mendevill Patented claim, MS 279. The southwest side of this claim is the northeast side of the Pop #17 claim.

Pop 12	Pop 13	Pop 14
Pop 15	Pop 16	Pop 17
Pop 18	Pop 19	Pop Mendevill MS 279



The New Jersey Zinc Company

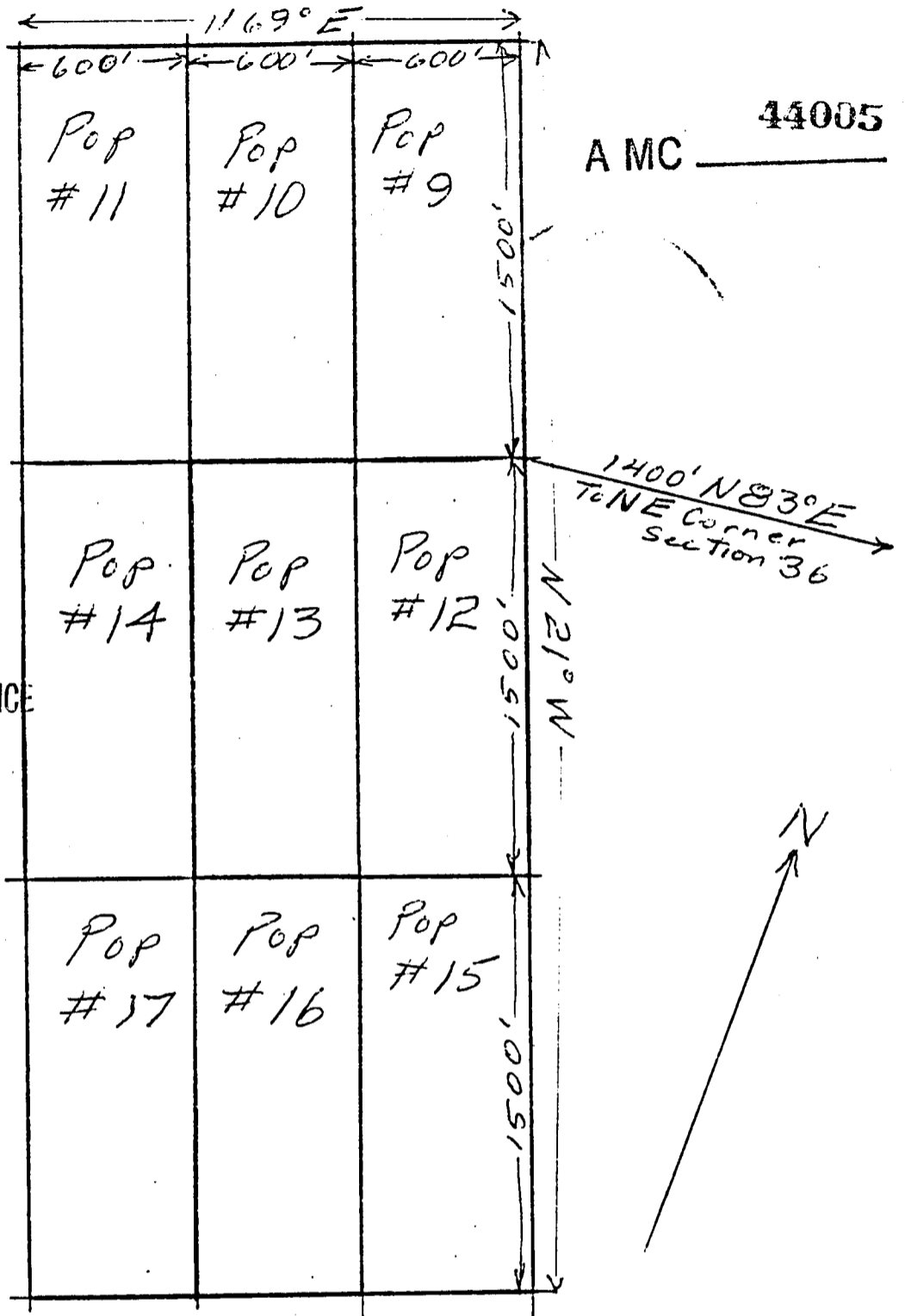
BY: Paul H. Johnson
Locator

RECEIVED
BLM. AZ STATE OFFICE
JUN 8 1979
10:00 A.M.
PHOENIX, ARIZONA

Scale of this sketch
approximately 1" = 2000'

Write on the above lines the locality of the claim with reference to some natural object or permanent monument whereby the claim can be identified. Give the section, township and range if known and, if possible, the direction and distance from the nearest public survey marker. It is advisable to make a sketch in the space above, showing the adjoining and overlapping claims. If this is an amendment of a location notice, give the name and book and page of recording of the claim being amended.

PLAT OF LODE CLAIM
 (To Be Attached to Recorded Copy of
 Location Notice Pursuant to A.R.S. § 27-203).



RECEIVED
 B.L.M. AZ STATE OFFICE
 JUN 8 1979
 10:00 A.M.
 TUCSON, ARIZONA.

1. Name of Claim: Pop # 16
2. Type of Claim: lode claim
3. The Claim is located in Section 36, Township 3 S, Range 23 W, G. & S.R.M.
4. Scale: 1" = 600'
5. The Claim is situated in Yuma County, Arizona.
6. Type of corner and location monuments used: Corners 4" x 4" x 4 1/2' redwood posts, locations 2' x 2' x 4 1/2' wood posts

Instructions for Completion:

(i) If the land is surveyed, a corner of the claim must be tied by a course and distance to a monument of the Public Land Survey; if the land is unsurveyed, a corner must be tied by course and distance to an established survey monument of a United States Government agency or a United States Mineral Monument; if no such monuments are available, one corner of the claim must be tied by course and distance to some prominent natural object or other permanent monument as shown on Plat.

(ii) North arrow must be shown on Plat.

(iii) Bearing and distances between corners must be shown on Plat.

VERITY, SMITH & CLARK, P. C.

VICTOR H. VERITY
LEO N. SMITH
LARRY D. CLARK
PATRICIA G. MUNGER

ATTORNEYS AT LAW
902 TRANSAMERICA BUILDING
177 NORTH CHURCH AVENUE
TUCSON, ARIZONA 85701

TELEPHONE
(602) 623-6961

Updated

May 13, 1981

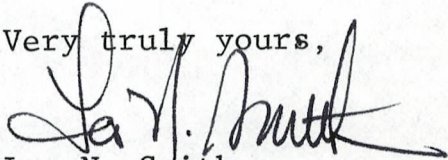
See also NE4 sec 36

Arizona State Office
Bureau of Land Management
United States Department
of the Interior
2400 Valley Bank Center
Phoenix, Arizona 85073

Re: A MC No. 44006

Gentlemen:

Enclosed for filing in the above-referenced serial number file pursuant to Subpart 3833, 43 Code of Federal Regulations, is a copy of an amended location notice for the Pop #17 claim which may change or alter the description of the claim as previously filed with your office.

Very truly yours,

Leo N. Smith

LNS/dmd
Enclosure

CERTIFIED MAIL
Return Receipt Requested

*Stuart's
Crest Band*


ARIZONA STATE OFFICE
BU. LAND MANAGEMENT

MAY 14 1981

7:45 A.M.
PHOENIX, ARIZONA

DKT 12 PAGE 135

State of Arizona ss 10387
County of Yuma



I hereby certify that the within instrument was filed and recorded at the request of Verity et al
1981 APR 27 PM 3 37
Docket 1222
Page 135-136

INDEXED

Witness my hand and official seal the day and year aforesaid.

GLENYS E. SCHMITT

County Recorder
Charles J. Wilby
Deputy Recorder

END AMENDED
NOTICE OF LOCATION
(Lode)

MICROFILMED

NOTICE IS HEREBY GIVEN that the POP #17 lode mining claim, more fully described below, is hereby amended by THE NEW JERSEY ZINC EXPLORATION COMPANY, a Delaware corporation, whose address is 2030 E. Broadway, Tucson, Arizona 85719. This is an amendment of the said claim originally located on January 30, 1974, a copy of the location notice of which is of record in Docket 795 at page 696, as subsequently amended on March 23, 1979, a copy of the amended location notice of which is of record in Docket 1102 at page 220, all in the office of the Recorder of Yuma County, Arizona, the BLM Serial Number assigned to which claim is A MC No. 44006. The length of this claim is 1500 feet and the width of this claim is 320 feet. The general course of this claim is approximately N. 68° 30' E., and it is situated in the Silver Mining District, Yuma County, Arizona. This claim, as amended, runs from the location monument on which this amended notice is posted approximately 2 feet in a S 68° 30' W direction to the westerly endline and approximately 1498 feet in a N 68° 30' E direction to the easterly endline and is also marked by six monuments, one at each corner and one at the center of each endline of the claim, making the claim in the form of a parallelogram. The location monument at which this amended notice is posted is situated within the boundaries of the claim at and within approximately 2 feet of the northwest corner of the claim and within Section 36, T. 3 S., R. 23 W., G.& S.R.M., and this claim encompasses portions of the quarter-section subdivision(s), Section(s), Township(s) and Range as follows: SE $\frac{1}{4}$ and NE $\frac{1}{4}$ of Section 36, T. 3 S., R. 23 W.

The locality of this claim with reference to some natural object or permanent monument and additional information (if any) concerning its locality are as follows: The north quarter corner of Section 36 bears approximately N. 16° 20' W. a distance of approximately 3234 feet from the northwest corner of this claim. The northerly sideline of this claim coincides in part with the southerly sideline of the amended Pop #16 claim.

This amendment is made without waiver of the rights previously acquired under the original location hereof. It is the further purpose and intent of the undersigned that should the amendment hereof be defective or invalid, this amendment shall serve as an original location of the area described herein as of the date of posting hereof.

DATED AND POSTED on the ground this 7th day of March

ARIZONA STATE DEPT OF
BU. LAND MANAGEMENT
MAY 14 1981

LOCATOR:

Witness:
Chris Smith

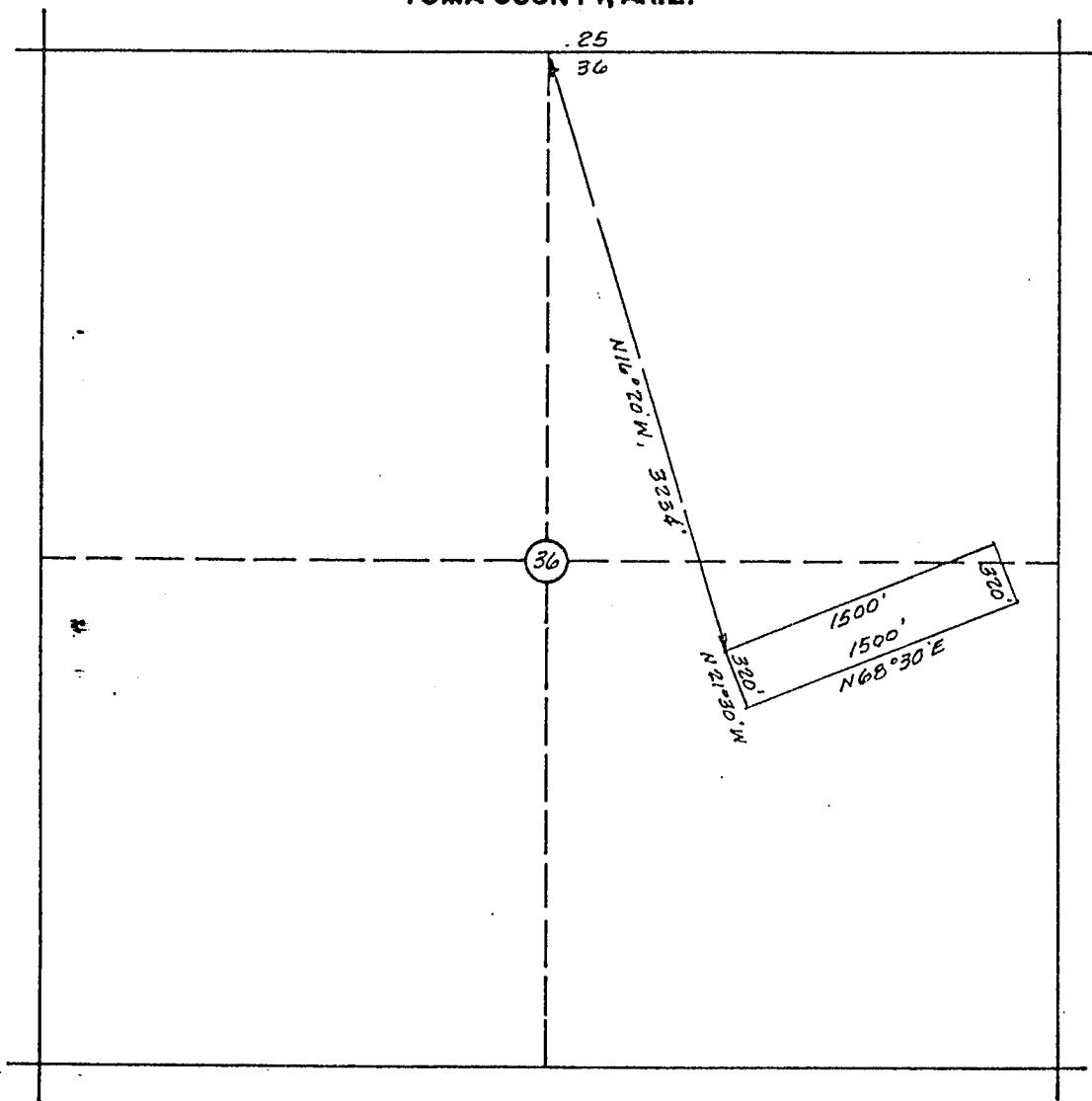
THE NEW JERSEY ZINC EXPLORATION COMPANY

By John E. Tait

7:45 A.M.
PHOENIX, ARIZONA

LOCATION PLAT OR MAP

LODE
YUMA COUNTY, ARIZ.



The POP #17 Claim is located within NE1/4 & SE1/4 Section 36, T. 3 S., R. 23 W. G. & S.R.M.

All corners and location monuments are $\frac{1}{8}$ inches diameter by 5 ft. in length polyvinyl chloride pipe, unless shown otherwise.

ARIZONA STATE OFFICE
BU. LAND MANAGEMENT

MAY 14 1981

7:45 A.M.
PHOENIX, ARIZONA

DKT 1102 PAGE 220

RECEIVED
BLM. AZ STATE OFFICE

A MC 44006

JUN 8 1979 AMENDED
LOCATION NOTICE
(Lode)

10:00 A.M.
PHOENIX, ARIZONA

NOTICE IS HEREBY GIVEN that the Pop # 17 lode mining claim, more fully described below, is hereby amended by THE NEW JERSEY ZINC EXPLORATION COMPANY, a Delaware corporation, whose address is 2030 East Broadway, Tucson, Arizona 85719. This is an amendment of the Pop # 17 lode mining claim located by The New Jersey Zinc Company on the 30th day of January, 1974, a copy of the location notice of which is of record in Docket 795 at page 696 in the office of the Recorder of Yuma County, Arizona. This claim is 1500 feet in length and 600 feet in width. The general course of this claim is Northwesterly-Southeasterly, and it is situated in the Silver Mining District, Yuma County, Arizona. This claim, as amended, runs from the location monument on which this amended notice is posted approximately ¹⁴⁹⁵ feet in a Northwesterly direction to the Northwest end line and approximately 5 feet in a Southeasterly direction to the Southeast end line, and is also marked by six monuments, one at each corner and one at the center of each end line of the claim, making the claim in the form of a parallelogram. The location monument at which this amended notice is posted is situated within the boundaries of the claim at and within approximately 5 feet of the Southeast corner of the claim and within Section 36, T. 3 S., R. 23 W., G. & S.R.M., and this claim encompasses portions of the quarter section subdivision(s), Section(s), Township(s) and Range as follows: _____
NE $\frac{1}{4}$, NW $\frac{1}{4}$, and SE $\frac{1}{4}$ of Section 36, T 3 S, R 23 W.

The locality of this claim with reference to some natural object or permanent monument and additional information (if any) concerning its locality are as follows:
The northwest endline of this claim coincides with the southeast endline of Pop #14; the southeast end line of this claim coincides with the northwest endline of Pop #20; and the northeast sideline of this claim coincides with the southwest sideline of Pop #16.

This amendment is made for purposes of correcting errors or omissions, if any, in the original location notice hereof and to acquire by this amendment any areas open to entry as of the date of this amendment which may not have been open to entry at the time of the original location hereof, and is made without waiver of the rights previously acquired under the original location hereof. It is the further purpose and intent of the undersigned that should the original location hereof be defective and invalid, this amendment shall serve as an original location of the area described herein as of the date of posting hereof.

DATED AND POSTED on the ground this 23rd day of March, 1979.

Witnesses:

Peter A. Doherty

Locator:

THE NEW JERSEY ZINC EXPLORATION COMPANY
By John E. Tuttle

Notice of Location (LODE)


A MC 44006

NOTICE IS HEREBY GIVEN that the Pop # 17 lode mining claim was located by The New Jersey Zinc Company on January 30, 1974. This claim is 1,500 feet in length along the vein or deposit of mineral-bearing rock in place and 300 feet in width on each side of the middle of said vein or deposit at which this notice is posted. The general course of this claim is northwesterly and is situated in the Silver Mining District, Yuma County, Arizona. This claim runs from the location monument or stake on which the notice is posted 50 feet in a southeasterly direction to the SE center end monument or stake and 1450 feet in a northwesterly direction from the location monument or stake to the N. W. center end monument or stake, and is also marked by two corner monuments or stakes at each end of the claim, one on each side of and 300 feet from the center end monuments or stakes, making the claim in the form of a parallelogram.

See sketch below for Relation of this claim to other claims of the Pop group and to the Mendevil patented claim, M.S. 279. The southeast end of this claim is the northwest end of the Pop # 20 claim.

RECEIVED
BLM AZ STATE OFFICE
JUN 8 1979
10:00 A.M.
PHOENIX, ARIZONA

Pop 14	Pop 13	Pop 12
Pop 17	Pop 16	Pop 15
Pop Mendevil M.S. 279	Pop 19	Pop 18

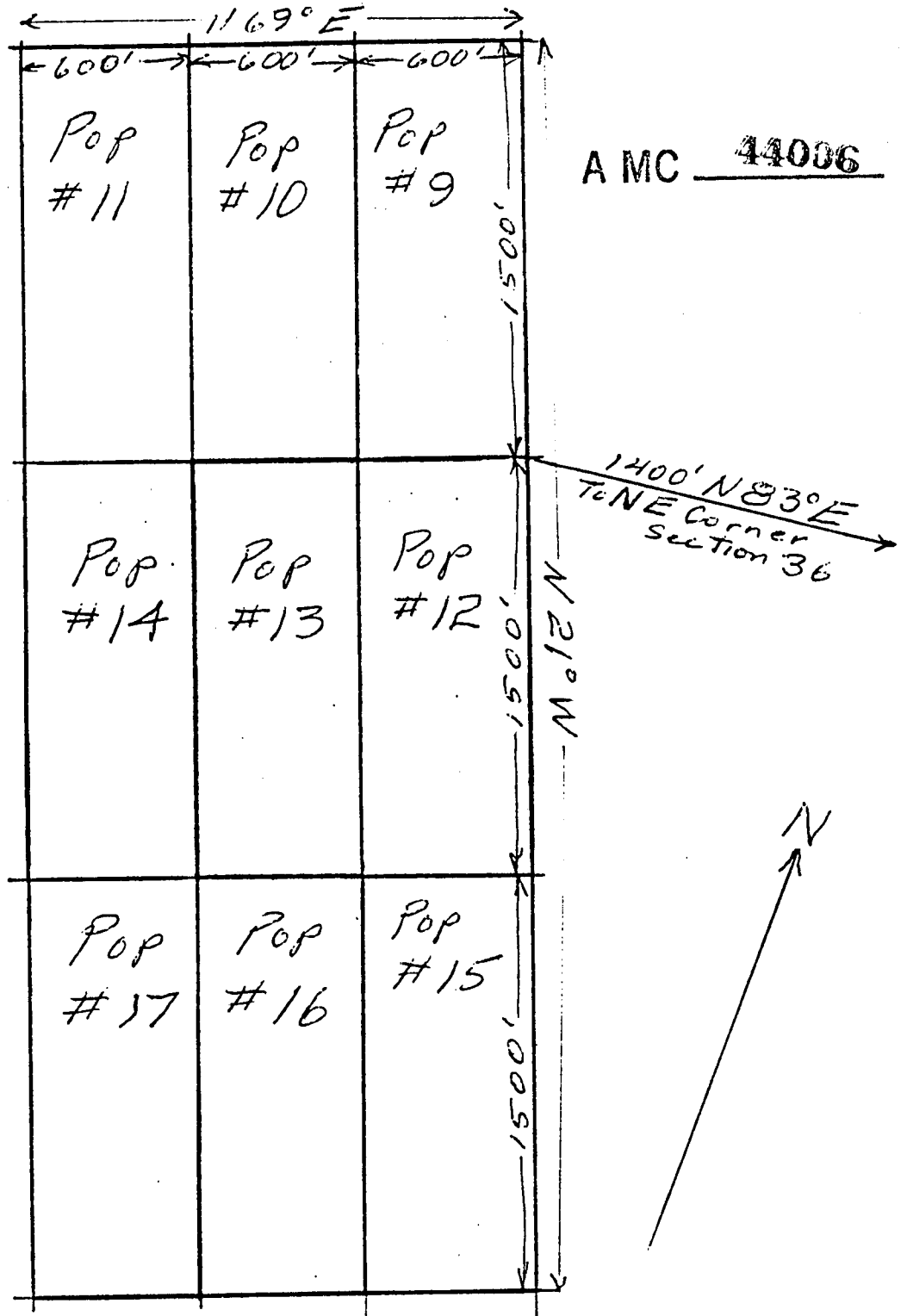


The New Jersey Zinc Company
BY: Peter H. Dohmy
Locator

Scale of this sketch
approximately 1" = 1000'

Write on the above lines the locality of the claim with reference to some natural object or permanent monument whereby the claim can be identified. Give the section, township and range if known and, if possible, the direction and distance from the nearest public survey marker. It is advisable to make a sketch in the space above, showing the adjoining and overlapping claims. If this is an amendment of a location notice, give the name and book and page of recording of the claim being amended.

PLAT OF LODE CLAIM
 (To Be Attached to Recorded Copy of
 Location Notice Pursuant to A.R.S. § 27-203)



RECEIVED
 BLM. AZ STATE OFFICE
 JUN 8 1979
 10:00 A.M.
 PHOENIX, ARIZONA

1. Name of Claim: Pop # 17
2. Type of Claim: lode claim
3. The Claim is located in Section 36, Township 3 S, Range 23 W, G. & S.R.M.
4. Scale: 1" = 600'
5. The Claim is situated in Yuma County, Arizona.
6. Type of corner and location monuments used: Corners 4" x 4" x 4 1/2" redwood Posts, locations 2' x 2' x 4 1/2" wood posts

Instructions for Completion:

(i) If the land is surveyed, a corner of the claim must be tied by a course and distance to a monument of the Public Land Survey; if the land is unsurveyed, a corner must be tied by course and distance to an established survey monument of a United States Government agency or a United States Mineral Monument; if no such monuments are available, one corner of the claim must be tied by course and distance to some prominent natural object or other permanent monument as shown on Plat.

(ii) North arrow must be shown on Plat.

(iii) Bearing and distances between corners must be shown on Plat.

JUN 8 1979

1000 A.M. AMENDED
TUCSON, ARIZONA LOCATION NOTICE
(Lode)

A MC 44007

NOTICE IS HEREBY GIVEN that the Pop # 18 lode mining claim, more fully described below, is hereby amended by THE NEW JERSEY ZINC EXPLORATION COMPANY, a Delaware corporation, whose address is 2030 East Broadway, Tucson, Arizona 85719. This is an amendment of the Pop # 18 lode mining claim located by The New Jersey Zinc Company on the 29th day of January, 1974, a copy of the location notice of which is of record in Docket 795 at page 698 in the office of the Recorder of Yuma County, Arizona. This claim is 1500 feet in length and 600 feet in width. The general course of this claim is Northwesterly-Southeasterly, and it is situated in the Silver Mining District, Yuma County, Arizona. This claim, as amended, runs from the location monument on which this amended notice is posted approximately ¹⁴⁹⁵ feet in a Southeasterly direction to the Southeast end line and approximately 5 feet in a Northwesterly direction to the Northwest end line, and is also marked by six monuments, one at each corner and one at the center of each end line of the claim, making the claim in the form of a parallelogram. The location monument at which this amended notice is posted is situated within the boundaries of the claim at and within approximately 5 feet of the Northeast corner of the claim and within Section 36, T. 3 S., R. 23 W., G. & S.R.M., and this claim encompasses portions of the quarter section subdivision(s), Section(s), Township(s) and Range as follows: SE 1/4 of Section 36, T 3 S, R 23 W.

The locality of this claim with reference to some natural object or permanent monument and additional information (if any) concerning its locality are as follows: The northwest endline of this claim coincides with the southeast endline of Pop #15; the southwest sideline of this claim coincides with the northeast sideline of Pop #19. The southwest corner of this claim is 890 feet N 25° W of the southeast corner of Section 36, T 3 S, R 23 W.

This amendment is made for purposes of correcting errors or omissions, if any, in the original location notice hereof and to acquire by this amendment any areas open to entry as of the date of this amendment which may not have been open to entry at the time of the original location hereof, and is made without waiver of the rights previously acquired under the original location hereof. It is the further purpose and intent of the undersigned that should the original location hereof be defective and invalid, this amendment shall serve as an original location of the area described herein as of the date of posting hereof.

DATED AND POSTED on the ground this 23rd day of March, 1979.

Witnesses:
Peter H. Dehanna

Locator:
THE NEW JERSEY ZINC EXPLORATION COMPANY
By John E. Tut

RECEIVED
BLM. AZ STATE OFFICE

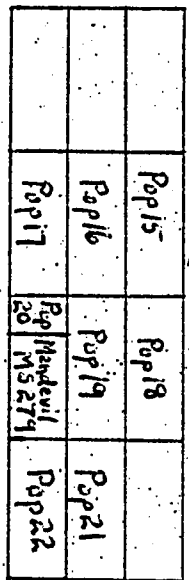
JUN 8 1979

10:00 A.M. Notice of Location
PHOENIX, ARIZONA (LODE)

A MC 44007

NOTICE IS HEREBY GIVEN that the Pop # 18 lode mining claim was located by The New Jersey Zinc Company on January 29, 1974. This claim is 1,500 feet in length along the vein or deposit of mineral-bearing rock in place and 300 feet in width on each side of the middle of said vein or deposit at which this notice is posted. The general course of this claim is northwesterly and is situated in the Silver Mining District, Yuma County, Arizona. This claim runs from the location monument or stake on which the notice is posted 50 feet in a southeasterly direction to the S.E. center end monument or stake and 1450 feet in a northwesterly direction from the location monument or stake to the N.W. center end monument or stake, and is also marked by two corner monuments or stakes at each end of the claim, one on each side of and 300 feet from the center end monuments or stakes, making the claim in the form of a parallelogram.

See sketch below for relation of this claim to other claims in the Pop group and to the Mendivil patented claim, M.S. 279. The southwest side of this claim is the northeast side of the Pop # 19 claim.



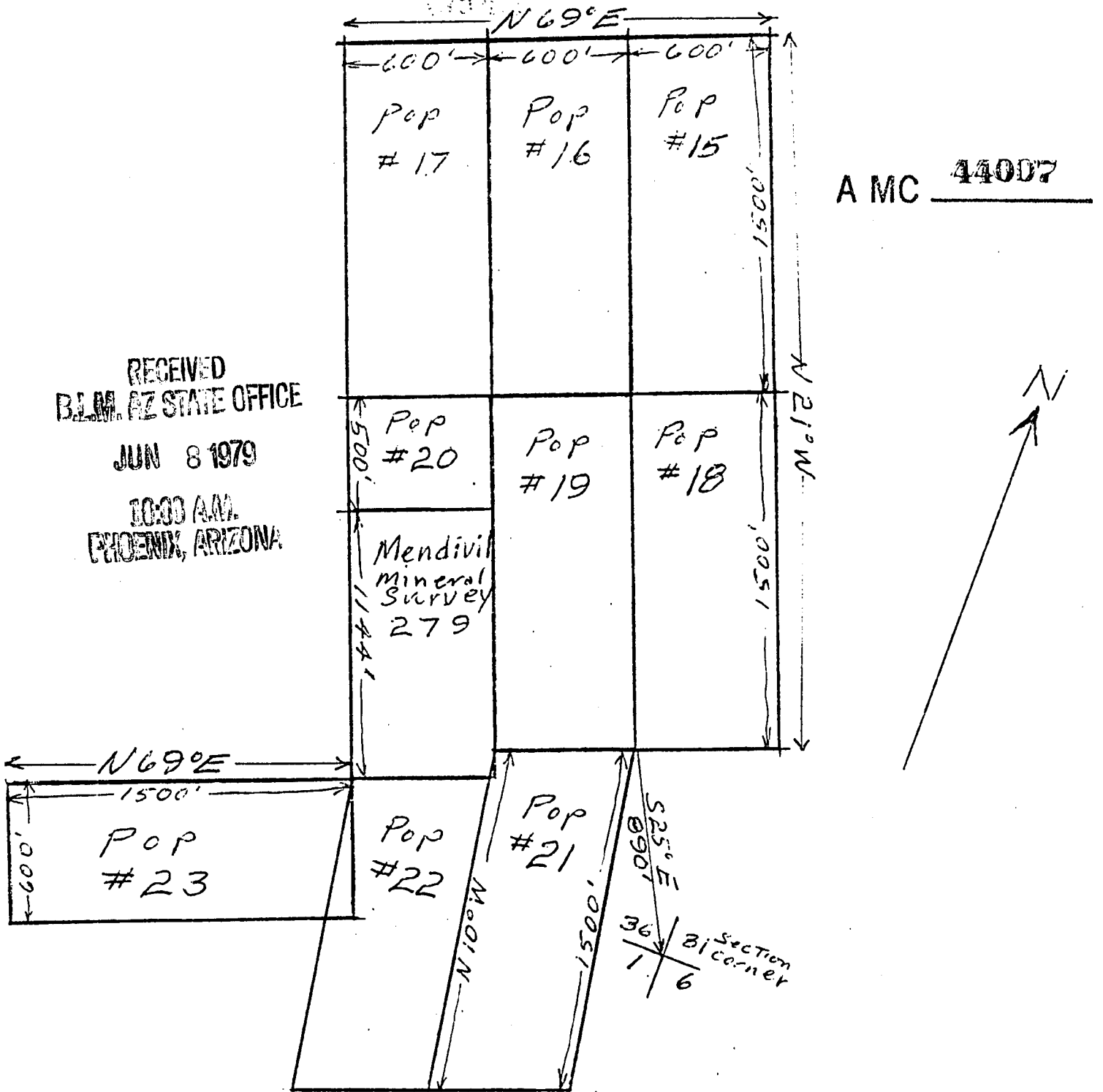
The New Jersey Zinc Company

BY: Peter H. Johns
Locator

Scale of this sketch approximately 1" = 2000'

Write on the above lines the locality of the claim with reference to some natural object or permanent monument whereby the claim can be identified. Give the section, township and range if known and, if possible, the direction and distance from the nearest public survey marker. It is advisable to make a sketch in the space above, showing the adjoining and overlapping claims. If this is an amendment of a location notice, give the name and book and page of recording of the claim being amended.

PLAT OF LODE CLAIM
 (To Be Attached to Recorded Copy of
 Location Notice Pursuant to A.R.S. § 27-203)



1. Name of Claim: Pop #18
2. Type of Claim: lode claim
3. The Claim is located in Section 36, Township 3 S, Range 23 W, G. & S.R.M.
4. Scale: 1" = 600'
5. The Claim is situated in Yuma County, Arizona.
6. Type of corner and location monuments used: Corners 4" x 4" x 4 1/2' reduced post, locations 2" x 2" x 4 1/2' posts

Instructions for Completion:

(i) If the land is surveyed, a corner of the claim must be tied by a course and distance to a monument of the Public Land Survey; if the land is unsurveyed, a corner must be tied by course and distance to an established survey monument of a United States Government agency or a United States Mineral Monument; if no such monuments are available, one corner of the claim must be tied by course and distance to some prominent natural object or other permanent monument as shown on Plat.

(ii) North arrow must be shown on Plat.

(iii) Bearing and distances between corners must be shown on Plat.

RECEIVED
B.L.M. AZ STATE OFFICE

JUN 8 1979 AMENDED
LOCATION NOTICE
(Lode)

A MC 44008

10:00 A.M.
PHOENIX, ARIZONA

NOTICE IS HEREBY GIVEN that the Pop # 19 lode mining claim, more fully described below, is hereby amended by THE NEW JERSEY ZINC EXPLORATION COMPANY, a Delaware corporation, whose address is 2030 East Broadway, Tucson, Arizona 85719. This is an amendment of the Pop # 19 lode mining claim located by The New Jersey Zinc Company on the 29th day of January, 1974, a copy of the location notice of which is of record in Docket 795 at page 700 in the office of the Recorder of Yuma County, Arizona. This claim is 1500 feet in length and 600 feet in width. The general course of this claim is Northwesterly-Southeasterly, and it is situated in the Silver Mining District, Yuma County, Arizona. This claim, as amended, runs from the location monument on which this amended notice is posted approximately 1495 feet in a Southeasterly direction to the Southeast end line and approximately 5 feet in a Northwesterly direction to the Northwest end line, and is also marked by six monuments, one at each corner and one at the center of each end line of the claim, making the claim in the form of a parallelogram. The location monument at which this amended notice is posted is situated within the boundaries of the claim at and within approximately 5 feet of the Northwest corner of the claim and within Section 36, T. 3 S., R. 23 W., G. & S.R.M., and this claim encompasses portions of the quarter section subdivision(s), Section(s), Township(s) and Range as follows: SE 1/4 of Section 36, T 3 S, R 23 W.

The locality of this claim with reference to some natural object or permanent monument and additional information (if any) concerning its locality are as follows: The northwest endline of this claim coincides with the southeast endline of Pop #16; the southeast endline of this claim coincides with the northwest endline of Pop #21; the northeast sideline of this claim coincides with the southwest sideline of Pop #18; and the southwest sideline coincides with both the northeast sideline of Pop #20 and the northeast sideline of the patented Mendivil Claim MS 279.

This amendment is made for purposes of correcting errors or omissions, if any, in the original location notice hereof and to acquire by this amendment any areas open to entry as of the date of this amendment which may not have been open to entry at the time of the original location hereof, and is made without waiver of the rights previously acquired under the original location hereof. It is the further purpose and intent of the undersigned that should the original location hereof be defective and invalid, this amendment shall serve as an original location of the area described herein as of the date of posting hereof.

DATED AND POSTED on the ground this 23rd day of March, 1979.

Witnesses:

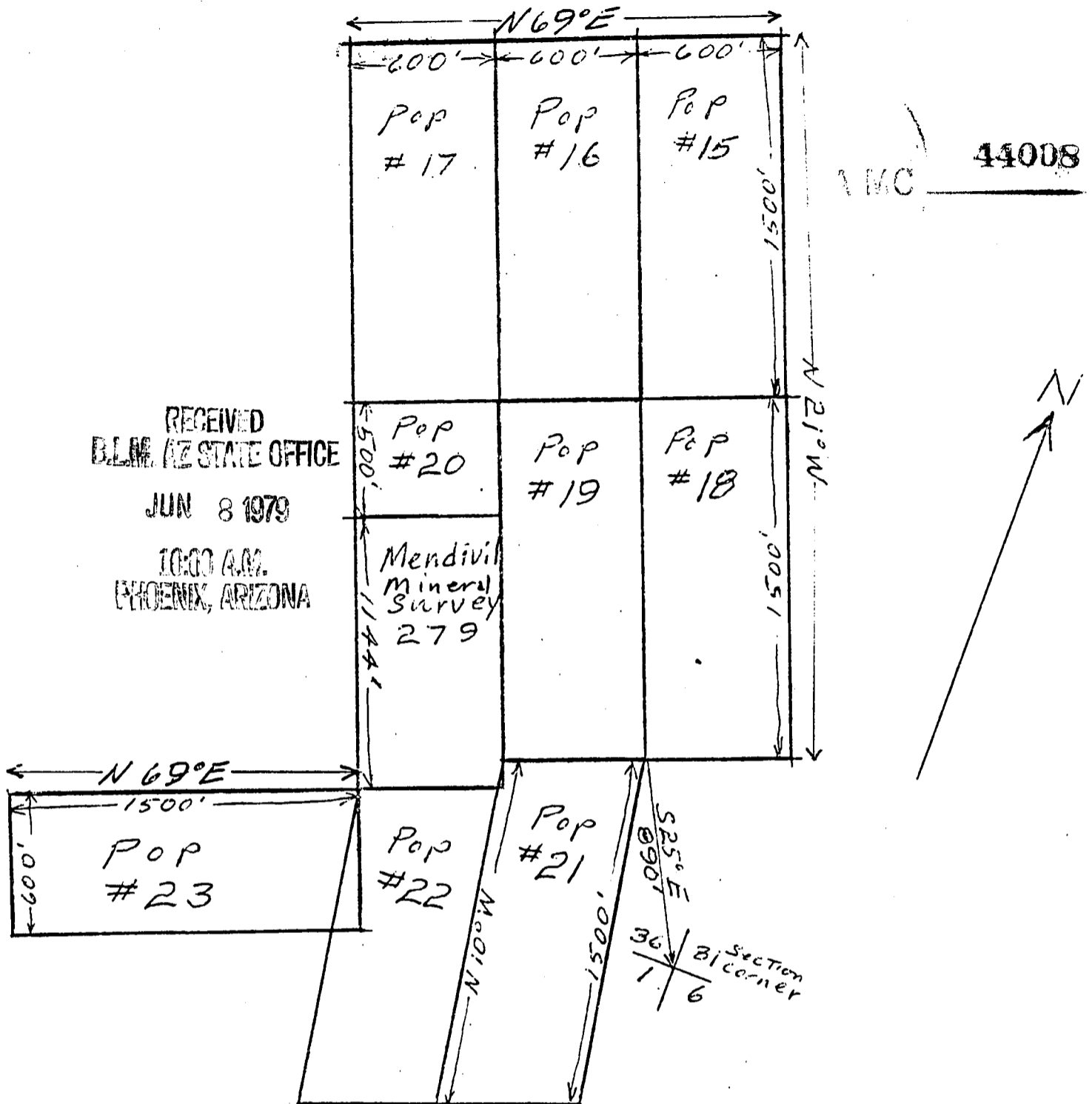
Peter H. Johnson

Locator:

THE NEW JERSEY ZINC EXPLORATION COMPANY

By John E. Turk

PLAT OF LODE CLAIM
 (To Be Attached to Recorded Copy of
 Location Notice Pursuant to A.R.S. § 27-203)



1. Name of Claim: Pop #19
2. Type of Claim: lode claim
3. The Claim is located in Section 36, Township 3S, Range R3W, G. & S.R.M.
4. Scale: 1" = 600'
5. The Claim is situated in Yuma County, Arizona.
6. Type of corner and location monuments used: Corners 4"x4"x4 1/2' redwood posts, Locations 2"x2"x4 1/2' posts

Instructions for Completion:

(i) If the land is surveyed, a corner of the claim must be tied by a course and distance to a monument of the Public Land Survey; if the land is unsurveyed, a corner must be tied by course and distance to an established survey monument of a United States Government agency or a United States Mineral Monument; if no such monuments are available, one corner of the claim must be tied by course and distance to some prominent natural object or other permanent monument as shown on Plat.

(ii) North arrow must be shown on Plat.

(iii) Bearing and distances between corners must be shown on Plat.

Notice of Location (LODE) A MC 44008

NOTICE IS HEREBY GIVEN that the POP # 19 lode mining claim was located by The New Jersey Zinc Company on January 29, 1974. This claim is 1,500 feet in length along the vein or deposit of mineral-bearing rock in place and 300 feet in width on each side of the middle of said vein or deposit at which this notice is posted. The general course of this claim is northwesterly and is situated in the Silver Mining District, Yuma County, Arizona. This claim runs from the location monument or stake on which the notice is posted 50 feet in a southeasterly direction to the S.E. center end monument or stake and 1450 feet in a northwesterly direction from the location monument or stake to the N.W. center end monument or stake, and is also marked by two corner monuments or stakes at each end of the claim, one on each side of and 300 feet from the center end monuments or stakes, making the claim in the form of a parallelogram. The SW side of this claim follows the NE side of the Menderil patented claim, MS 279. See sketch below for relation of this claim to the Menderil patented claim and to other claims of the Pop group.

RECEIVED
BLM AZ STATE OFFICE
JUN 8 1979
10:00 A.M.
PHOENIX, ARIZONA

Pop 17	Pop 16	Pop 15
Pop Menderil MS 279	Pop 19	Pop 18
Pop 22	Pop 21	



The New Jersey Zinc Company
BY: Peter H. Johnson
Locator

Scale of this sketch approximately 1" = 2000'

Write on the above lines the locality of the claim with reference to some natural object or permanent monument whereby the claim can be identified. Give the section, township and range if known and, if possible, the direction and distance from the nearest public survey marker. It is advisable to make a sketch in the space above, showing the adjoining and overlapping claims. If this is an amendment of a location notice, give the name and book and page of recording of the claim being amended.

VERITY, SMITH & CLARK, P. C.

VICTOR H. VERITY
LEO N. SMITH
LARRY D. CLARK
PATRICIA G. MUNGER

ATTORNEYS AT LAW
902 TRANSAMERICA BUILDING
177 NORTH CHURCH AVENUE
TUCSON, ARIZONA 85701

TELEPHONE
(602) 623-6961

updated

May 13, 1981

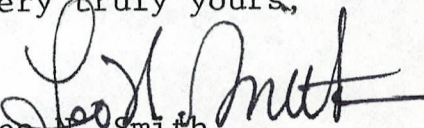
Arizona State Office
Bureau of Land Management
United States Department
of the Interior
2400 Valley Bank Center
Phoenix, Arizona 85073

Re: A MC No. 44009

Gentlemen:

Enclosed for filing in the above-referenced serial number file pursuant to Subpart 3833, 43 Code of Federal Regulations, is a copy of an amended location notice for the Pop #20 claim which may change or alter the description of the claim as previously filed with your office.

Very truly yours,


Leo N. Smith

LNS/dmd
Enclosure

CERTIFIED MAIL
Return Receipt Requested

ARIZONA STATE OFFICE
BU. LAND MANAGEMENT

MAY 14 1981

7:45 A.M.
PHOENIX, ARIZONA



SECOND AMENDED
NOTICE OF LOCATION
(Lode)

JLXED

State of Arizona
County of Yuma

10388

I hereby certify that the within instrument
was filed and recorded at the request of

Verity et al
1981 APR 21 PM 5 37

Docket 1222
Page 137-138

Witness my hand and official seal the day
and year aforesaid.

GLENYS E. SCHMITT

County Recorder

Charlene J. Dillay
Deputy Recorder

MICROFILMED

302

NOTICE IS HEREBY GIVEN that the POP #20 lode mining claim, more fully described below, is hereby amended by THE NEW JERSEY ZINC EXPLORATION COMPANY, a Delaware corporation, whose address is 2030 E. Broadway, Tucson, Arizona 85719. This is an amendment of the said claim originally located on January 30, 1974, a copy of the location notice of which is of record in Docket 795 at page 702, as subsequently amended on March 23, 1979, a copy of an amended location notice of which is of record in Docket 1102 at page 229, all in the office of the Recorder of Yuma County, Arizona, the Bureau of Land Management Serial Number assigned to which claims is A MC No. 44009. The length of this claim is 500 feet and the width of this claim is 120 feet. The general course of this claim is approximately N. 21° 30' W., and it is situated in the Silver Mining District, Yuma County, Arizona. This claim, as amended, runs from the location monument on which this amended notice is posted approximately 2 feet in a S. 21° 30' E. direction to the southerly endline and approximately 498 feet in a N. 21° 30' W. direction to the northerly endline and is also marked by six monuments, one at each corner and one at the center of each endline of the claim, making the claim in the form of a parallelogram. The location monument at which this amended notice is posted is situated within the boundaries of the claim at and within approximately 2 feet of the southwest corner of the claim and within Section 36, T. 3 S., R. 23 W., G.& S.R.M., and this claim encompasses portions of the quarter-section subdivision(s), Section(s), Township(s) and Range as follows: SE $\frac{1}{4}$ of Section 36, T. 3 S., R. 23 W.

The locality of this claim with reference to some natural object or permanent monument and additional information (if any) concerning its locality are as follows: The southeasterly endline of this claim coincides with a portion of the northwesterly endline of the Mendivil patented lode mining claim of U.S.M.S. 279; the easterly sideline of this claim coincides in part with the westerly sideline of the Pop #19 claim.

This amendment is made without waiver of the rights previously acquired under the original location hereof. It is the further purpose and intent of the undersigned that should the amendment hereof be defective or invalid, this amendment shall serve as an original location of the area described herein as of the date of posting hereof.

DATED AND POSTED on the ground this 1st day of April 1981.

ARIZONA STATE OFFICE
BUREAU OF LAND MANAGEMENT

MAY 14 1981

7:45 A.M.
PHOENIX, ARIZONA

LOCATOR:

THE NEW JERSEY ZINC EXPLORATION COMPANY

Witness:

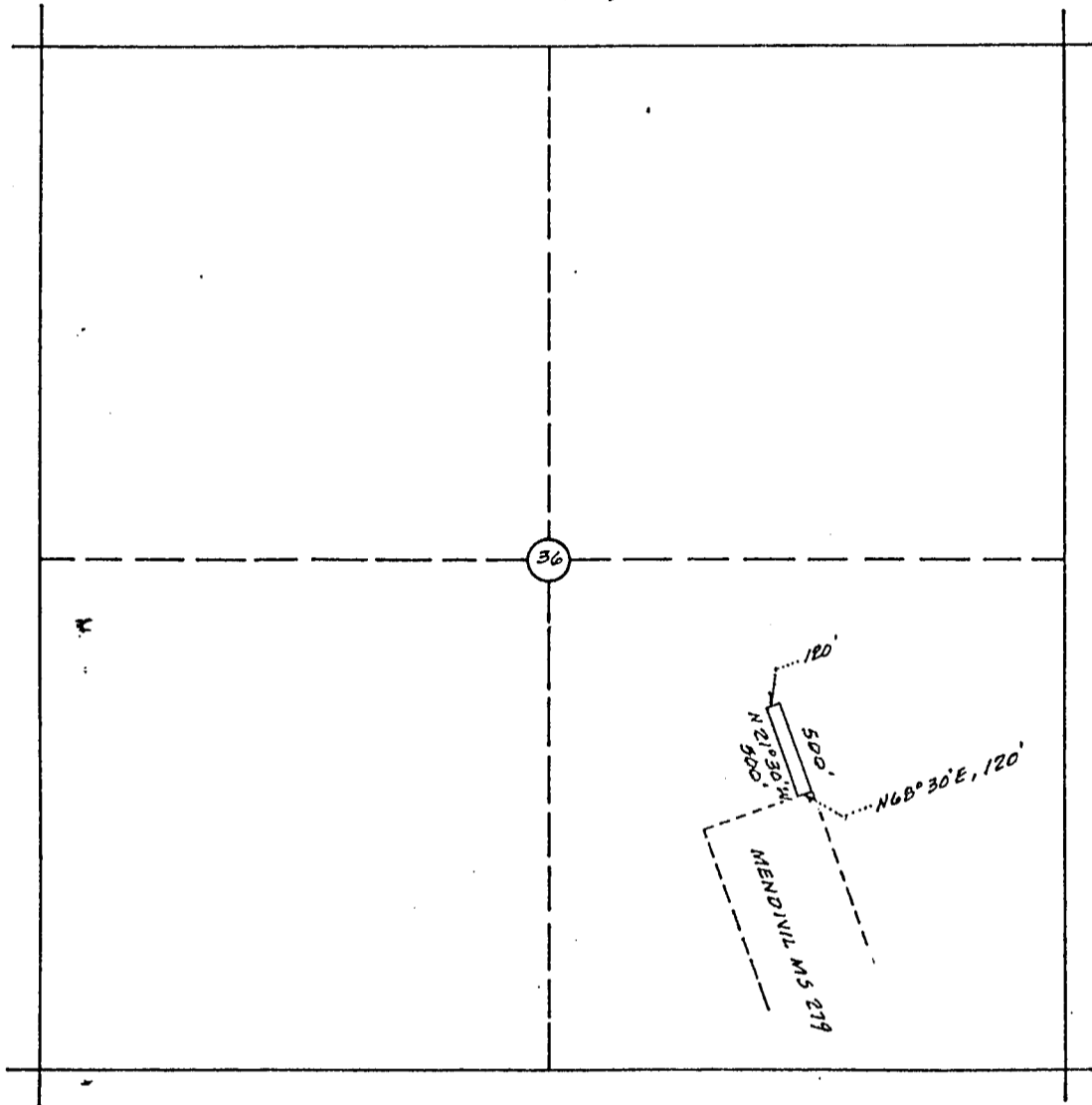
Robert J. Maser

By

John C. Tusk

LOCATION PLAT OR MAP

LODE
YUMA COUNTY, ARIZ.



SCALE: 1" = 1000'

The POP # 20 Claim is located within SE 1/4 Section 36, T. 3 S., R. 23 W. G. & S.R.M.

All corners and location monuments are 1 7/8 inches diameter by 5 ft. in length polyvinyl chloride pipe, unless shown otherwise.

ARIZONA STATE OFFICE
BU. LAND MANAGEMENT

MAY 14 1981

7:45 A.M.
PHOENIX, ARIZONA

Dkt 1102

PAGE 229

RECEIVED
DEPT. OF STATE OFFICE

JUN 8 1979

A MC 44009

10:00 A.M.
PHOENIX, ARIZONA
AMENDED
LOCATION NOTICE
(Lode)

NOTICE IS HEREBY GIVEN that the Pop # 20 lode mining claim, more fully described below, is hereby amended by THE NEW JERSEY ZINC EXPLORATION COMPANY, a Delaware corporation, whose address is 2030 East Broadway, Tucson, Arizona 85719. This is an amendment of the Pop # 20 lode mining claim located by The New Jersey Zinc Company on the 30th day of January, 1974, a copy of the location notice of which is of record in Docket 795 at page 702 in the office of the Recorder of Yuma County, Arizona. This claim is 1500 feet in length and 600 feet in width. The general course of this claim is Northwesterly-Southeasterly, and it is situated in the Silver Mining District, Yuma County, Arizona. This claim, as amended, runs from the location monument on which this amended notice is posted approximately 1495 feet in a Southeasterly direction to the Southeast end line and approximately 5 feet in a Northwesterly direction to the Northwest end line, and is also marked by six monuments, one at each corner and one at the center of each end line of the claim, making the claim in the form of a parallelogram. The location monument at which this amended notice is posted is situated within the boundaries of the claim at and within approximately 5 feet of the Northeast corner of the claim and within Section 36, T. 3 S., R. 23 W., G. & S.R.M., and this claim encompasses portions of the quarter section subdivision(s), Section(s), Township(s) and Range as follows: SE 1/4 of Section 36, T 3 S, R 23 W

The locality of this claim with reference to some natural object or permanent monument and additional information (if any) concerning its locality are as follows: The northwest endline of this claim coincides with the southeast endline of Pop #17; the southeast endline of this claim coincides with the northwest endline of the patented Mendivil claim MS 279; and the northeast sideline of this claim coincides with the southwest sideline of Pop #19.

This amendment is made for purposes of correcting errors or omissions, if any, in the original location notice hereof and to acquire by this amendment any areas open to entry as of the date of this amendment which may not have been open to entry at the time of the original location hereof, and is made without waiver of the rights previously acquired under the original location hereof. It is the further purpose and intent of the undersigned that should the original location hereof be defective and invalid, this amendment shall serve as an original location of the area described herein as of the date of posting hereof.

DATED AND POSTED on the ground this 23rd day of March, 1979.

Witnesses:

Pete H. Doherty

Locator:

THE NEW JERSEY ZINC EXPLORATION COMPANY

By John E. Turk

RECEIVED
BLM STATE OFFICE

JUN 8 1979

10:00 A.M.
~~MINERAL~~ Notice of Location
(LODE)

A MC 44009

NOTICE IS HEREBY GIVEN that the Pop # 20 lode mining claim was located by The New Jersey Zinc Company on January 30, 1974. This claim is 1,500 feet in length along the vein or deposit of mineral-bearing rock in place and 300 feet in width on each side of the middle of said vein or deposit at which this notice is posted. The general course of this claim is northwesterly and is situated in the Silver Mining District, Yuma County, Arizona. This claim runs from the location monument or stake on which the notice is posted 60 feet in a southeasterly direction to the SE center end monument or stake and 1440 feet in a northwesterly direction from the location monument or stake to the NW center end monument or stake, and is also marked by two corner monuments or stakes at each end of the claim, one on each side of and 300 feet from the center end monuments or stakes, making the claim in the form of a parallelogram.

The S.E. End Center of this claim is the N.W. End Center of the Mendevil patented claim, MS 279. See sketch below for relation of this claim to others of the Pop group and to the Mendevil patented claim.

Pop 17	Pop 16	Pop 15
Pop Mendevil MS 279	Pop 19	Pop 18
Pop 22	Pop 21	

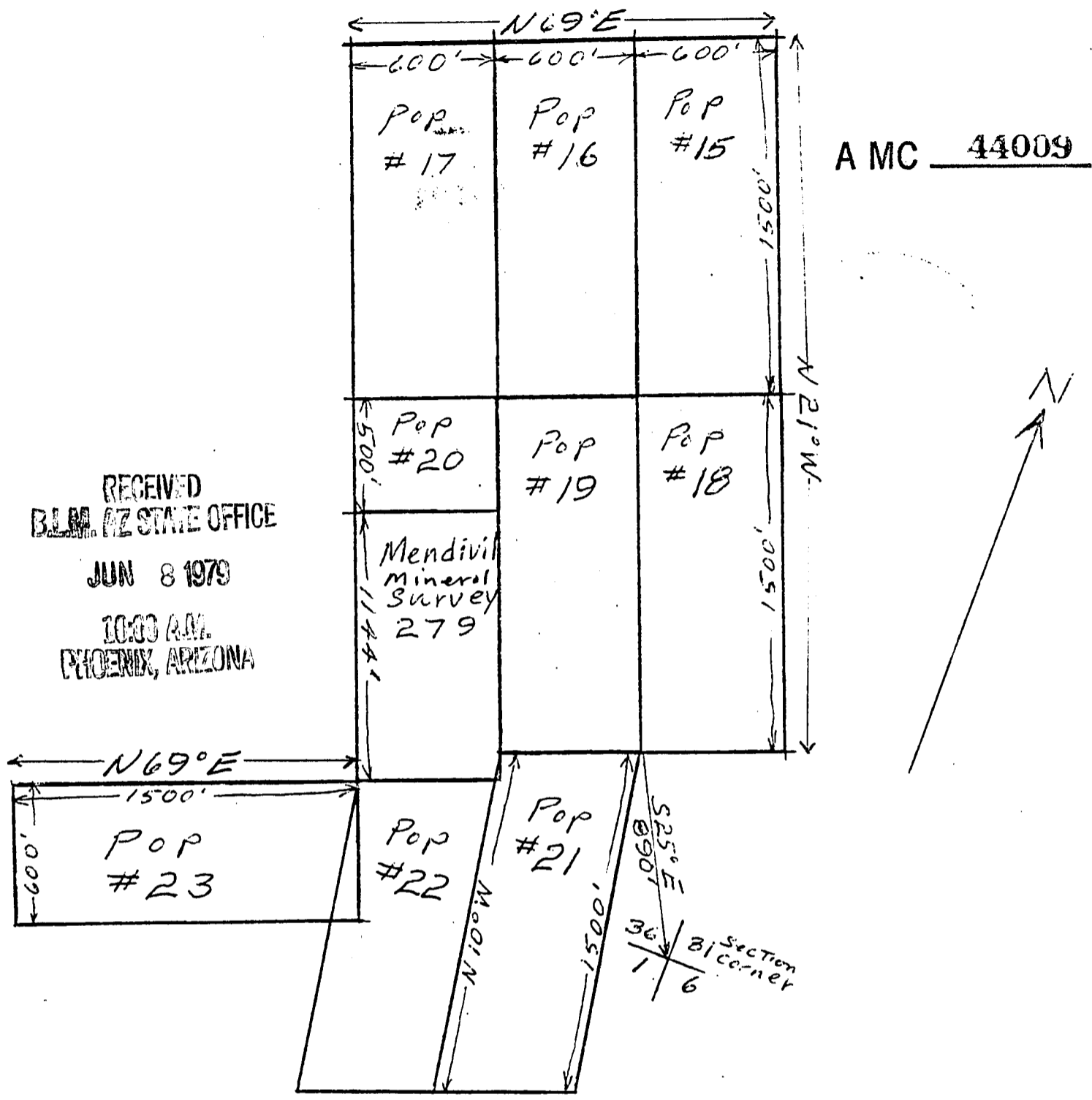


The New Jersey Zinc Company
By: Peter H. Doherty
Locator

Scale of this sketch approximately 1" = 1000'

Write on the above lines the locality of the claim with reference to some natural object or permanent monument whereby the claim can be identified. Give the section, township and range if known and, if possible, the direction and distance from the nearest public survey marker. It is advisable to make a sketch in the space above, showing the adjoining and overlapping claims. If this is an amendment of a location notice, give the name and book and page of recording of the claim being amended.

PLAT OF LODE CLAIM
 (To Be Attached to Recorded Copy of
 Location Notice Pursuant to A.R.S. § 27-203)



1. Name of Claim: Pop # 20
2. Type of Claim: lode claim
3. The Claim is located in Section 36, Township 35, Range 23 W, G. & S.R.M.
4. Scale: 1" = 600'
5. The Claim is situated in Yuma County, Arizona.
6. Type of corner and location monuments used: Corners 4" x 4" x 4 1/2' redwood post, Locations 2" x 2" x 4 1/2' posts

Instructions for Completion:

- (i) If the land is surveyed, a corner of the claim must be tied by a course and distance to a monument of the Public Land Survey; if the land is unsurveyed, a corner must be tied by course and distance to an established survey monument of a United States Government agency or a United States Mineral Monument; if no such monuments are available, one corner of the claim must be tied by course and distance to some prominent natural object or other permanent monument as shown on Plat.
- (ii) North arrow must be shown on Plat.
- (iii) Bearing and distances between corners must be shown on Plat.

RECEIVED
AZ STATE OFFICE

JUN 8 1979

10:00 A.M. AMENDED LOCATION NOTICE
PHOENIX, ARIZONA (Lode)

A MC 44010

NOTICE IS HEREBY GIVEN that the Pop # 21 lode mining claim, more fully described below, is hereby amended by THE NEW JERSEY ZINC EXPLORATION COMPANY, a Delaware corporation, whose address is 2030 East Broadway, Tucson, Arizona 85719. This is an amendment of the Pop # 21 lode mining claim located by The New Jersey Zinc Company on the 29th day of January, 1974, a copy of the location notice of which is of record in Docket 795 at page 704 in the office of the Recorder of Yuma County, Arizona. This claim is 1500 feet in length and 600 feet in width. The general course of this claim is Northwest-Southeast, and it is situated in the Silver Mining District, Yuma County, Arizona. This claim, as amended, runs from the location monument on which this amended notice is posted approximately 1495 feet in a Northwesterly direction to the Northwest end line and approximately 5 feet in a Southeasterly direction to the Southeast end line, and is also marked by six monuments, one at each corner and one at the center of each end line of the claim, making the claim in the form of a parallelogram. The location monument at which this amended notice is posted is situated within the boundaries of the claim at and within approximately 5 feet of the Southwest corner of the claim and within Section 1, T. 4 S., R. 23 W., G. & S.R.M., and this claim encompasses portions of the quarter section subdivision(s), Section(s), Township(s) and Range as follows: Southeast 1/4 Section 36, T 3 S, R 23 W; and Northeast 1/4 Section 1, T 4 S, R 23 W.

The locality of this claim with reference to some natural object or permanent monument and additional information (if any) concerning its locality are as follows: The northwest endline of this claim coincides with the southeast endline of Pop #19; the southwest sideline of the claim coincides with the northeast sideline of Pop #22.

This amendment is made for purposes of correcting errors or omissions, if any, in the original location notice hereof and to acquire by this amendment any areas open to entry as of the date of this amendment which may not have been open to entry at the time of the original location hereof, and is made without waiver of the rights previously acquired under the original location hereof. It is the further purpose and intent of the undersigned that should the original location hereof be defective and invalid, this amendment shall serve as an original location of the area described herein as of the date of posting hereof.

DATED AND POSTED on the ground this 27th day of March, 1979.

Witnesses:
Peter A. Johnson

Locator:
THE NEW JERSEY ZINC EXPLORATION COMPANY
By John E. Turk

RECEIVED
BLM. AZ STATE OFFICE

JUN 8 1979

10:00 A.M.
PHOENIX, ARIZONA

Notice of Location
(LODE)

A MC 44010

NOTICE IS HEREBY GIVEN that the Pop #21 lode mining claim was located by The New Jersey Zinc Company on January 29, 1974. This claim is 1,500 feet in length along the vein or deposit of mineral-bearing rock in place and 300 feet in width on each side of the middle of said vein or deposit at which this notice is posted. The general course of this claim is northwesterly and is situated in the Silver Mining District, Yuma County, Arizona. This claim runs from the location monument or stake on which the notice is posted 1450 feet in a southeasterly direction to the SE center end monument or stake and 50 feet in a northwesterly direction from the location monument or stake to the N.W. center end monument or stake, and is also marked by two corner monuments or stakes at each end of the claim, one on each side of and 300 feet from the center end monuments or stakes, making the claim in the form of a parallelogram.

See sketch below for relation of this claim to other claims of the Pop group and to the Mendevill patented claim, MS 279. The southwest side of this claim is the northeast side of the Pop # 22 claim.

Pop 17	Pop 16	Pop 15
Pop Mendevill MS 279	Pop 19	Pop 18
Pop 22	Pop 21	



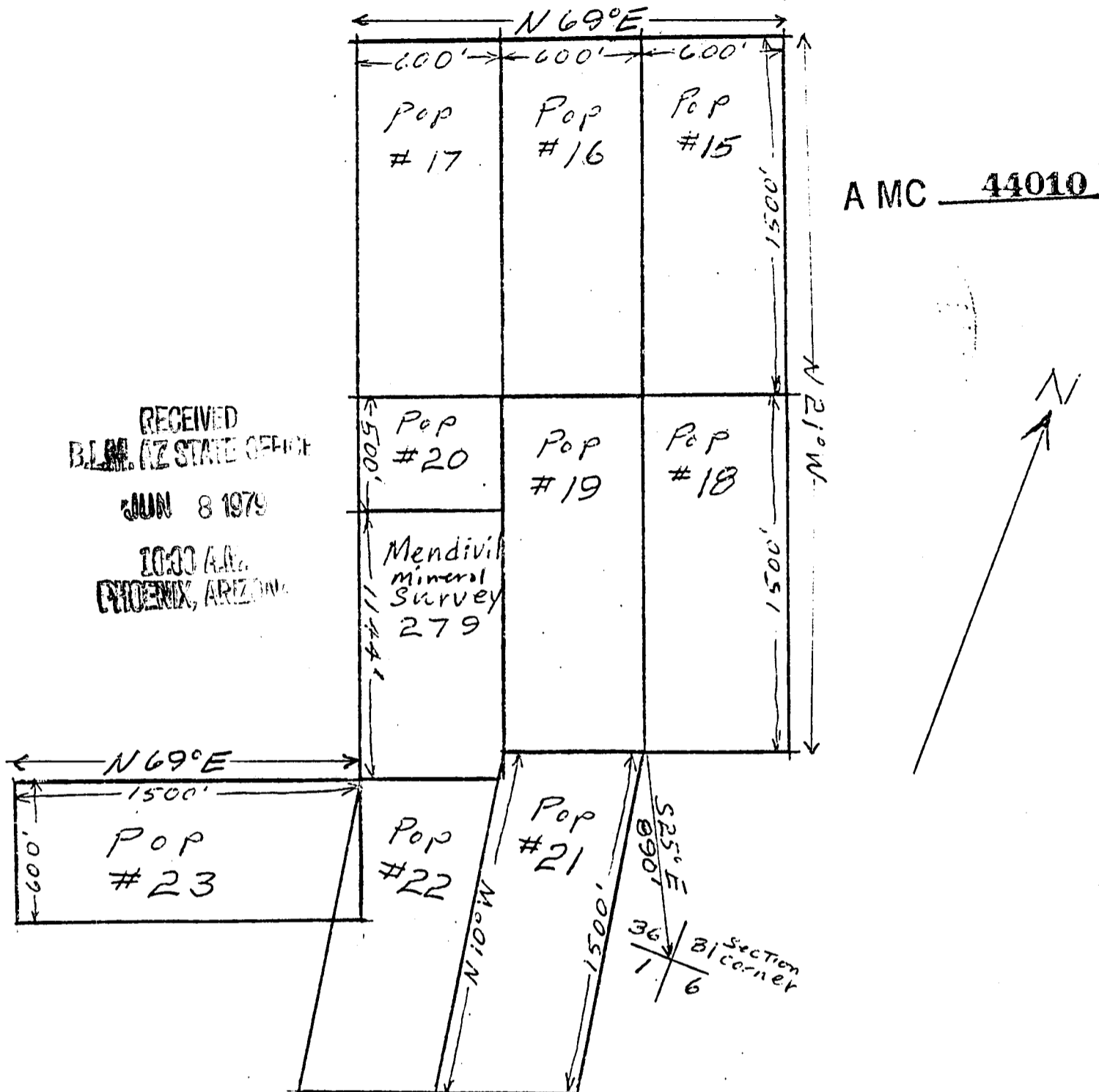
The New Jersey Zinc Company

BY: Peter H. Johnson
Locator

Scale of this sketch approximately 1" = 2000'

Write on the above lines the locality of the claim with reference to some natural object or permanent monument whereby the claim can be identified. Give the section, township and range if known and, if possible, the direction and distance from the nearest public survey marker. It is advisable to make a sketch in the space above, showing the adjoining and overlapping claims. If this is an amendment of a location notice, give the name and book and page of recording of the claim being amended.

PLAT OF LODE CLAIM
 (To Be Attached to Recorded Copy of
 Location Notice Pursuant to A.R.S. § 27-203)



1. Name of Claim: Pop #21
2. Type of Claim: lode claim
3. The Claim is located in Section 1, Township 4S, Range 23W, G. & S.R.M.
4. Scale: 1" = 600'
5. The Claim is situated in Yuma County, Arizona.
6. Type of corner and location monuments used: Corners 4" x 4" x 4 1/2' redwood post, Locations 2" x 2" x 4 1/2' post

Instructions for Completion:

(i) If the land is surveyed, a corner of the claim must be tied by a course and distance to a monument of the Public Land Survey; if the land is unsurveyed, a corner must be tied by course and distance to an established survey monument of a United States Government agency or a United States Mineral Monument; if no such monuments are available, one corner of the claim must be tied by course and distance to some prominent natural object or other permanent monument as shown on Plat.

(ii) North arrow must be shown on Plat.

(iii) Bearing and distances between corners must be shown on Plat.

JUN 8 1979

10:00 A.M. AMENDED LOCATION NOTICE
 (Lode)
 PHOENIX, ARIZONA

A MC 44011

NOTICE IS HEREBY GIVEN that the Pop # 22 lode mining claim, more fully described below, is hereby amended by THE NEW JERSEY ZINC EXPLORATION COMPANY, a Delaware corporation, whose address is 2030 East Broadway, Tucson, Arizona 85719. This is an amendment of the Pop # 22 lode mining claim located by The New Jersey Zinc Company on the 29th day of January, 1974, a copy of the location notice of which is of record in Docket 795 at page 706 in the office of the Recorder of Yuma County, Arizona. This claim is 1500 feet in length and 600 feet in width. The general course of this claim is Northwesterly-Southeasterly, and it is situated in the Silver Mining District, Yuma County, Arizona. This claim, as amended, runs from the location monument on which this amended notice is posted approximately 1495 feet in a Southeasterly direction to the Southeast end line and approximately 5 feet in a Northwesterly direction to the Northwest end line, and is also marked by six monuments, one at each corner and one at the center of each end line of the claim, making the claim in the form of a parallelogram. The location monument at which this amended notice is posted is situated within the boundaries of the claim at and within approximately 5 feet of the Northwest corner of the claim and within Section 36, T. 3 S., R. 23 W., G. & S.R.M., and this claim encompasses portions of the quarter section subdivision(s), Section(s), Township(s) and Range as follows: SE $\frac{1}{4}$ of Section 36, T 3 S, R 23 W; and Northeast $\frac{1}{4}$ of Section 1, T 4 S, R 23 W.

The locality of this claim with reference to some natural object or permanent monument and additional information (if any) concerning its locality are as follows: The Northwest endline of this claim coincides with the southeast endline of the patented Mendivil Claim MS 279; and the northeast sideline of this claim coincides with the southwest sideline of Pop #21; the north end center of this claim is 1184 feet N 74° W of the southeast corner of Section 36, T 3 S, R 23 W.

This amendment is made for purposes of correcting errors or omissions, if any, in the original location notice hereof and to acquire by this amendment any areas open to entry as of the date of this amendment which may not have been open to entry at the time of the original location hereof, and is made without waiver of the rights previously acquired under the original location hereof. It is the further purpose and intent of the undersigned that should the original location hereof be defective and invalid, this amendment shall serve as an original location of the area described herein as of the date of posting hereof.

DATED AND POSTED on the ground this 27th day of March, 1979.

Witnesses:

Peter A. Dehman

Locator:

THE NEW JERSEY ZINC EXPLORATION COMPANY

By John E. Turk

RECEIVED
BLM. AZ STATE OFFICE.

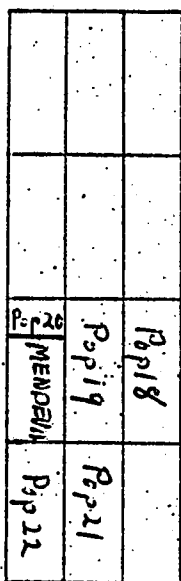
JUN 8 1979

10:00 AM Notice of Location
(LODE)
PHOENIX, ARIZONA

A MC 44011

NOTICE IS HEREBY GIVEN that the Pop # 22 lode mining claim was located by The New Jersey Zinc Company on January 29, 1974. This claim is 1,500 feet in length along the vein or deposit of mineral-bearing rock in place and 300 feet in width on each side of the middle of said vein or deposit at which this notice is posted. The general course of this claim is northwesterly and is situated in the Silver Mining District, Yuma County, Arizona. This claim runs from the location monument or stake on which the notice is posted 1450 feet in a southeasterly direction to the SE center end monument or stake and 50 feet in a northwesterly direction from the location monument or stake to the NW center end monument or stake, and is also marked by two corner monuments or stakes at each end of the claim, one on each side of and 300 feet from the center end monuments or stakes, making the claim in the form of a parallelogram.

The northwest end center of this claim is the SE end center of the Mendevil patented claim, M5279. See sketch below for relation of this claim to the Mendevil patented claim and to other claims of the Pop group.



N 21° W

Scale of this sketch approximately 1" = 2000'

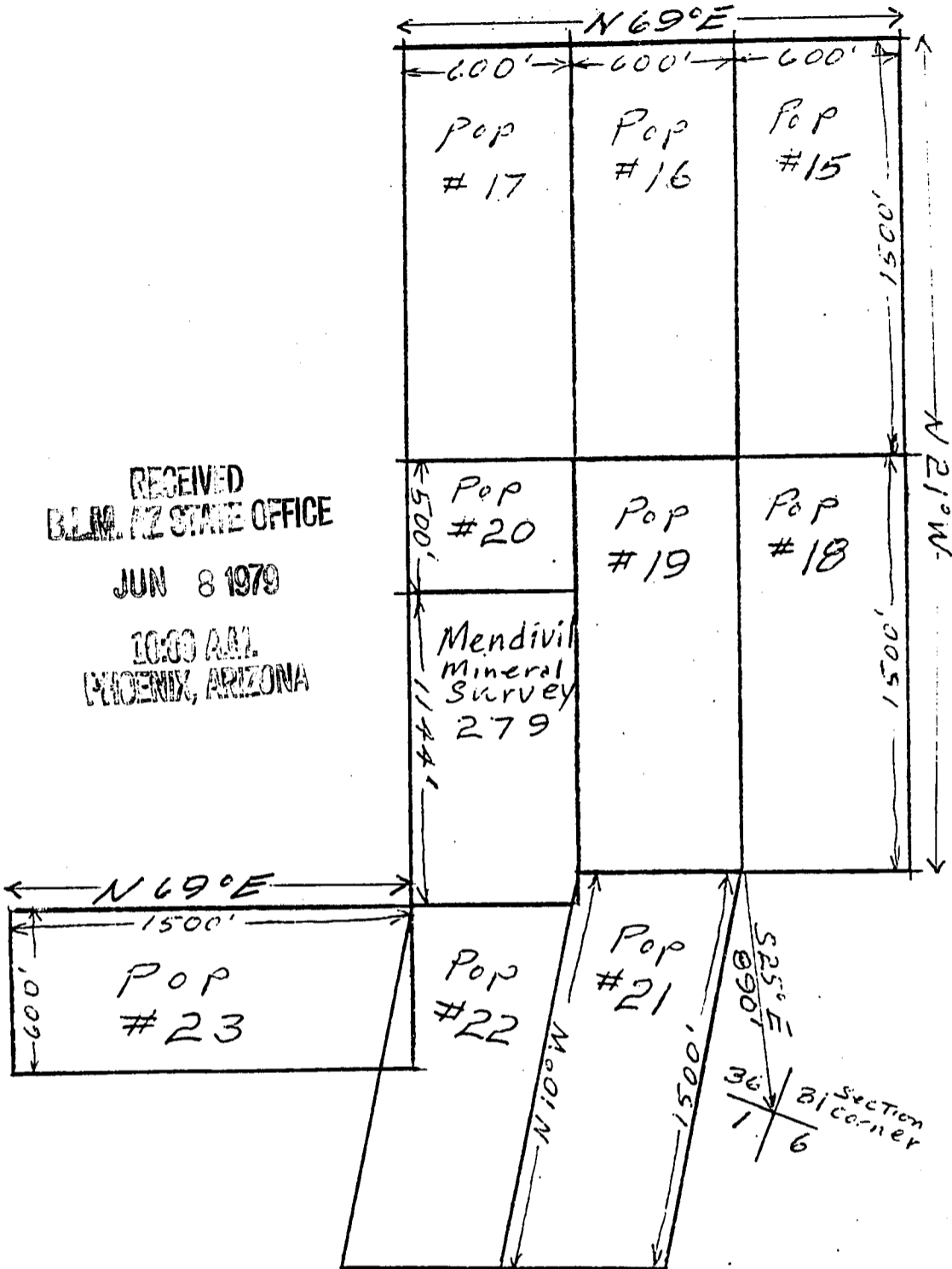
The New Jersey Zinc Company

BY: Peter A. Doherty
Locator

Write on the above lines the locality of the claim with reference to some natural object or permanent monument whereby the claim can be identified. Give the section, township and range if known and, if possible, the direction and distance from the nearest public survey marker. It is advisable to make a sketch in the space above, showing the adjoining and overlapping claims. If this is an amendment of a location notice, give the name and book and page of recording of the claim being amended.

PLAT OF LODE CLAIM
(To Be Attached to Recorded Copy of
Location Notice Pursuant to A.R.S. § 27-203)

A MC 44011



RECEIVED
BLM. AZ STATE OFFICE

JUN 8 1979

10:00 A.M.
PHOENIX, ARIZONA

1. Name of Claim: POP # 22
2. Type of Claim: lode claim
3. The Claim is located in Section 36, Township 35, Range 23W, G. & S.R.M.
4. Scale: 1" = 600'
5. The Claim is situated in Yuma County, Arizona.
6. Type of corner and location monuments used: corners 4"x4"x4" redwood posts, Locations 2"x2"x4 1/2" posts

Instructions for Completion:

(i) If the land is surveyed, a corner of the claim must be tied by a course and distance to a monument of the Public Land Survey; if the land is unsurveyed, a corner must be tied by course and distance to an established survey monument of a United States Government agency or a United States Mineral Monument; if no such monuments are available, one corner of the claim must be tied by course and distance to some prominent natural object or other permanent monument as shown on Plat.

(ii) North arrow must be shown on Plat.

(iii) Bearing and distances between corners must be shown on Plat.

RECEIVED
BLM. AZ STATE OFFICE

DKT 1102 PAGE 238 JUN 8 1979

10:00 A.M. AMENDED
PHOENIX, ARIZONA LOCATION NOTICE
(Lode)

A MC 44012

NOTICE IS HEREBY GIVEN that the Pop # 23 lode mining claim, more fully described below, is hereby amended by THE NEW JERSEY ZINC EXPLORATION COMPANY, a Delaware corporation, whose address is 2030 East Broadway, Tucson, Arizona 85719. This is an amendment of the Pop # 23 lode mining claim located by The New Jersey Zinc Company on the 29th day of January, 1974, a copy of the location notice of which is of record in Docket 795 at page 708 in the office of the Recorder of Yuma County, Arizona. This claim is 1500 feet in length and 600 feet in width. The general course of this claim is Northeasterly-Southwesterly, and it is situated in the Silver Mining District, Yuma County, Arizona. This claim, as amended, runs from the location monument on which this amended notice is posted approximately 1495 feet in a Southwesterly direction to the Southwest end line and approximately 5 feet in a Northeasterly direction to the Northeast end line, and is also marked by six monuments, one at each corner and one at the center of each end line of the claim, making the claim in the form of a parallelogram. The location monument at which this amended notice is posted is situated within the boundaries of the claim at and within approximately 5 feet of the Northeast corner of the claim and within Section 36, T. 3 S., R. 23 W., G. & S.R.M., and this claim encompasses portions of the quarter section subdivision(s), Section(s), Township(s) and Range as follows: SE $\frac{1}{4}$ of Section 36, T 3 S, R 23 W; and NE $\frac{1}{4}$ and NW $\frac{1}{4}$ of Section 1, T 4 S, R 23 W.

The locality of this claim with reference to some natural object or permanent monument and additional information (if any) concerning its locality are as follows: The northeast corner of this claim coincides with the southwest corner of the patented Mendivil claim MS 279; the northeast endline of this claim coincides with the southwest sideline of Pop #22; and the southwest endline of this claim coincides with the northeast sideline of Pop #26.

This amendment is made for purposes of correcting errors or omissions, if any, in the original location notice hereof and to acquire by this amendment any areas open to entry as of the date of this amendment which may not have been open to entry at the time of the original location hereof, and is made without waiver of the rights previously acquired under the original location hereof. It is the further purpose and intent of the undersigned that should the original location hereof be defective and invalid, this amendment shall serve as an original location of the area described herein as of the date of posting hereof.

DATED AND POSTED on the ground this 27th day of March, 1979.

Witnesses:

Peter J. Dehner

Locator:

THE NEW JERSEY ZINC EXPLORATION COMPANY

By

John E. Tuttle

RECEIVED
BLM. AZ STATE OFFICE

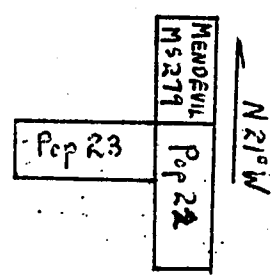
JUN 8 1979

10:00 AM.
PHOENIX, ARIZONA Notice of Location
(LODE)

A MC 44012

NOTICE IS HEREBY GIVEN that the Pop # 23 lode mining claim was located by The New Jersey Zinc Company on January 29, 1974. This claim is 1,500 feet in length along the vein or deposit of mineral-bearing rock in place and 300 feet in width on each side of the middle of said vein or deposit at which this notice is posted. The general course of this claim is Northeasterly and is situated in the Silver Mining District, Yuma County, Arizona. This claim runs from the location monument or stake on which the notice is posted 50 feet in a Northeasterly direction to the N.E. center end monument or stake and 1450 feet in a Southwesterly direction from the location monument or stake to the S.W. center end monument or stake, and is also marked by two corner monuments or stakes at each end of the claim, one on each side of and 300 feet from the center end monuments or stakes, making the claim in the form of a parallelogram.

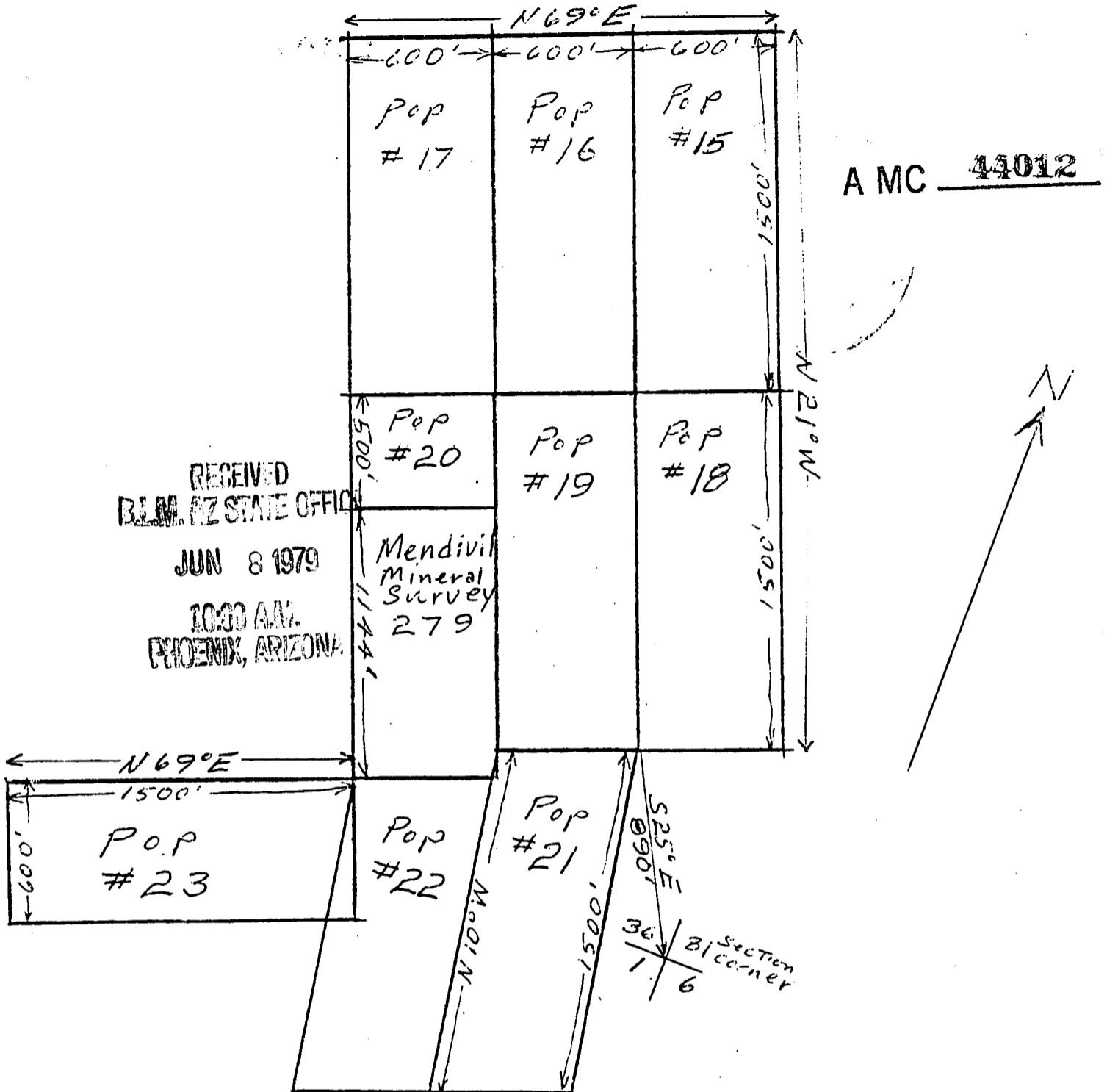
The NE Cor. of this claim is the S.W. Cor. of the Mendevil Patented Claim, MS 279. See sketch below for relation of this claim to the Mendevil claim and to the Pop # 22 claim.



The New Jersey Zinc Company
by: Peter H. Johnson
Locator

Write on the above lines the locality of the claim with reference to some natural object or permanent monument whereby the claim can be identified. Give the section, township and range if known and, if possible, the direction and distance from the nearest public survey marker. It is advisable to make a sketch in the space above, showing the adjoining and overlapping claims. If this is an amendment of a location notice, give the name and book and page of recording of the claim being amended.

PLAT OF LODE CLAIM
 (To Be Attached to Recorded Copy of
 Location Notice Pursuant to A.R.S. § 27-203)



1. Name of Claim: Pop #23
2. Type of Claim: lode claim
3. The Claim is located in Section 36, Township 35, Range 23W, G. & S.R.M.
4. Scale: 1" = 600'
5. The Claim is situated in Yuma County, Arizona.
6. Type of corner and location monuments used: corners 4" x 4" x 4 1/2' redwood posts, locations 2" x 2" x 4 1/2' posts

Instructions for Completion:

(i) If the land is surveyed, a corner of the claim must be tied by a course and distance to a monument of the Public Land Survey; if the land is unsurveyed, a corner must be tied by course and distance to an established survey monument of a United States Government agency or a United States Mineral Monument; if no such monuments are available, one corner of the claim must be tied by course and distance to some prominent natural object or other permanent monument as shown on Plat.

(ii) North arrow must be shown on Plat.

(iii) Bearing and distances between corners must be shown on Plat.

JUN 8 1979 AMENDED
LOCATION NOTICE
(Lode)

A MC 44013

10:30 AM
PHOENIX, ARIZONA

NOTICE IS HEREBY GIVEN that the Pop # 24 lode mining claim, more fully described below, is hereby amended by THE NEW JERSEY ZINC EXPLORATION COMPANY, a Delaware corporation, whose address is 2030 East Broadway, Tucson, Arizona 85719. This is an amendment of the Pop # 24 lode mining claim located by The New Jersey Zinc Company on the 5th day of February, 1974, a copy of the location notice of which is of record in Docket 795 at page 710 in the office of the Recorder of Yuma County, Arizona. This claim is 1500 feet in length and 600 feet in width. The general course of this claim is Northwesterly-Southeasterly, and it is situated in the Silver Mining District, Yuma County, Arizona. This claim, as amended, runs from the location monument on which this amended notice is posted approximately ¹⁴⁹⁵ feet in a Northwesterly direction to the Northwest end line and approximately 5 feet in a Southeasterly direction to the Southeast end line, and is also marked by six monuments, one at each corner and one at the center of each end line of the claim, making the claim in the form of a parallelogram. The location monument at which this amended notice is posted is situated within the boundaries of the claim at and within approximately 5 feet of the Southwest corner of the claim and within Section 36, T. 3 S., R. 23 W., G. & S.R.M., and this claim encompasses portions of the quarter section subdivision(s), Section(s), Township(s) and Range as follows: SW 1/4 of Section 36, T 3 S, R 23 W.

The locality of this claim with reference to some natural object or permanent monument and additional information (if any) concerning its locality are as follows: The southeast endline of this claim coincides with the northwest endline of Pop #26; and the southwest sideline of this claim coincides with the northeast sideline of Pop #25.

This amendment is made for purposes of correcting errors or omissions, if any, in the original location notice hereof and to acquire by this amendment any areas open to entry as of the date of this amendment which may not have been open to entry at the time of the original location hereof, and is made without waiver of the rights previously acquired under the original location hereof. It is the further purpose and intent of the undersigned that should the original location hereof be defective and invalid, this amendment shall serve as an original location of the area described herein as of the date of posting hereof.

DATED AND POSTED on the ground this 27th day of March, 1979.

Witnesses:

Peter H. Doherty

Locator:

THE NEW JERSEY ZINC EXPLORATION COMPANY

By John E. Tut

RECEIVED
BLM. AZ STATE OFFICE

JUN 8 1979

10:00 A.M.
PHOENIX, ARIZONA

Notice of Location
(LODE)

A MC 44013

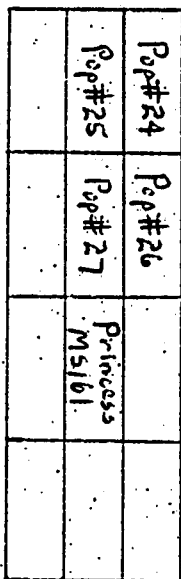
NOTICE IS HEREBY GIVEN that the Pop # 24 lode mining claim was located by The New Jersey Zinc Company on February 5, 1974

This claim is 1,500 feet in length along the vein or deposit of mineral-bearing rock in place and 300 feet in width on each side of the middle of said vein or deposit at which this notice is posted. The general course of this claim is northwesterly and is situated in the Silver Mining District, Yuma County, Arizona. This claim runs from the location monument or stake on which the notice is posted 50 feet in a southeasterly direction to the Southeast

center end monument or stake and 1450 feet in a northwesterly direction from the location monument or stake to the northwest center end monument or stake, and is also marked by two corner monuments or stakes at each end of the claim, one on each side of and 300 feet from the center end monuments or stakes, making the claim in the form of a parallelogram.

See sketch below for relation of this claim to others of the Pop group and to the Princess patented claim, MS 161.

The southwest side of this claim is the northeast side of the Pop # 25 claim.



The New Jersey Zinc Company

By: Peter H. Doherty
Locator

Scale of this sketch
approximately 1" = 2000'

Write on the above lines the locality of the claim with reference to some natural object or permanent monument whereby the claim can be identified. Give the section, township and range if known and, if possible, the direction and distance from the nearest public survey marker. It is advisable to make a sketch in the space above, showing the adjoining and overlapping claims. If this is an amendment of a location notice, give the name and book and page of recording of the claim being amended.

VERITY, SMITH & CLARK, P. C.

VICTOR H. VERITY
LEO N. SMITH
LARRY D. CLARK
PATRICIA G. MUNGER

ATTORNEYS AT LAW
902 TRANSAMERICA BUILDING
177 NORTH CHURCH AVENUE
TUCSON, ARIZONA 85701

TELEPHONE
(602) 623-6961

updated

May 13, 1981

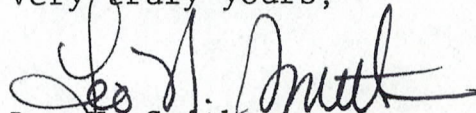
Arizona State Office
Bureau of Land Management
United States Department
of the Interior
2400 Valley Bank Center
Phoenix, Arizona 85073

Re: A MC No. 44013

Gentlemen:

Enclosed for filing in the above-referenced serial number file pursuant to Subpart 3833, 43 Code of Federal Regulations, is a copy of an amended location notice for the Pop #24 claim which may change or alter the description of the claim as previously filed with your office.

Very truly yours,


Leo N. Smith

LNS/dmd
Enclosure

CERTIFIED MAIL
Return Receipt Requested

ARIZONA STATE OFFICE
BU. LAND MANAGEMENT

MAY 14 1981

7:45 A.M.
PHOENIX, ARIZONA



I hereby certify that the within instrument was filed and recorded at the request of Verity et al 1981 APR 27 PM 3 37 Docket 1222 Page 139-140

Witness my hand and official seal the day and year aforesaid.

GLENYS E. SCHMITT

County Recorder

Charles J. Sibby Deputy Recorder

2ND AMENDED NOTICE OF LOCATION (Lode)

MICROFILMED

NOTICE IS HEREBY GIVEN that the POP #24 lode mining claim, more fully described below, is hereby amended by THE NEW JERSEY ZINC EXPLORATION COMPANY, a Delaware corporation, whose address is 2030 E. Broadway, Tucson, Arizona 85719. This is an amendment of the said claim originally located on February 5, 1974, a copy of the location notice of which is of record in Docket 795 at page 710, as subsequently amended on March 27, 1979, a copy of the amended location notice of which is of record in Docket 1102 at page 241, all in the office of the Recorder of Yuma County, Arizona, the BLM Serial Number assigned to which claim is A MC No. 44013. The length of this claim is 1500 feet and the width of this claim is 600 feet. The general course of this claim is approximately N. 73° 30' E., and it is situated in the Silver Mining District, Yuma County, Arizona. This claim, as amended, runs from the location monument on which this amended notice is posted approximately 2 feet in a S 73° 30' W direction to the westerly endline and approximately 1498 feet in a N 73° 30' E direction to the easterly endline and is also marked by six monuments, one at each corner and one at the center of each endline of the claim, making the claim in the form of a parallelogram. The location monument at which this amended notice is posted is situated within the boundaries of the claim at and within approximately 2 feet of the southwest corner of the claim and within Section 36, T. 3 S., R. 23 W., G. & S.R.M., and this claim encompasses portions of the quarter-section subdivision(s), Section(s), Township(s) and Range as follows: SW¼ of Section 36, T. 3 S., R. 23 W.

The locality of this claim with reference to some natural object or permanent monument and additional information (if any) concerning its locality are as follows: The southwest corner of Section 36 bears approximately S. 41° 11' W. a distance of approximately 952 feet from the southwest corner of this claim. The southerly sideline of this claim coincides with the northerly sideline of the amended Pop #25 claim.

This amendment is made without waiver of the rights previously acquired under the original location hereof. It is the further purpose and intent of the undersigned that should the amendment hereof be defective or invalid, this amendment shall serve as an original location of the area described herein as of the date of posting hereof.

DATED AND POSTED on the ground this 8th day of March, 1981.

ARIZONA STATE OFFICE
BU. LAND MANAGEMENT
MAY 14 1981

LOCATOR:

Witness:

Chris Smith

THE NEW JERSEY ZINC EXPLORATION COMPANY

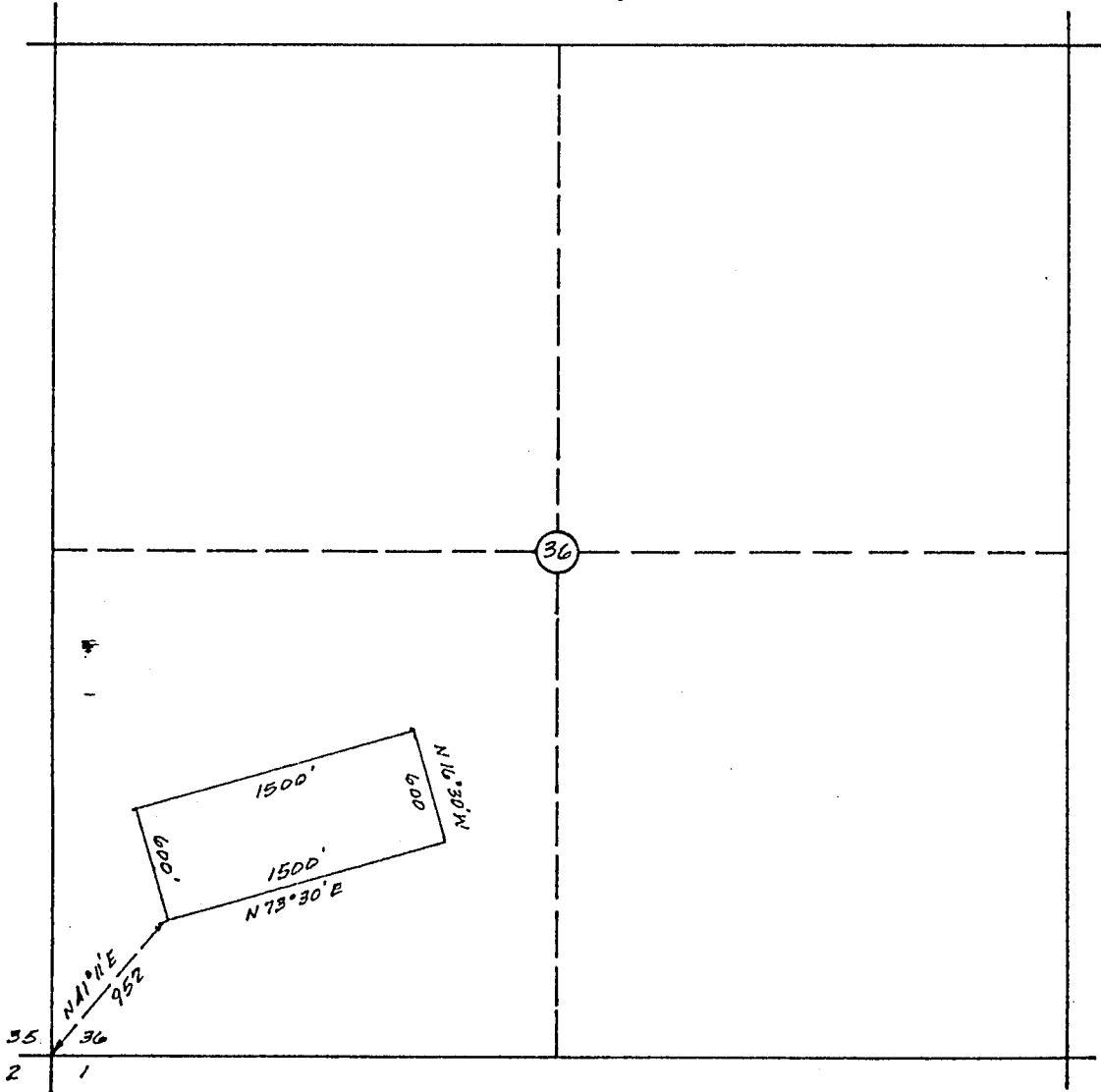
By

John E. Tull

7:45 A.M.
PHOENIX, ARIZONA

LOCATION PLAT OR MAP

LODE
YUMA COUNTY, ARIZ.



↑
SCALE: 1" = 1000'

The POP# 24 Claim is located within SW 1/4 Section 36, T. 3 S., R. 23 W. G. & S.R.M.

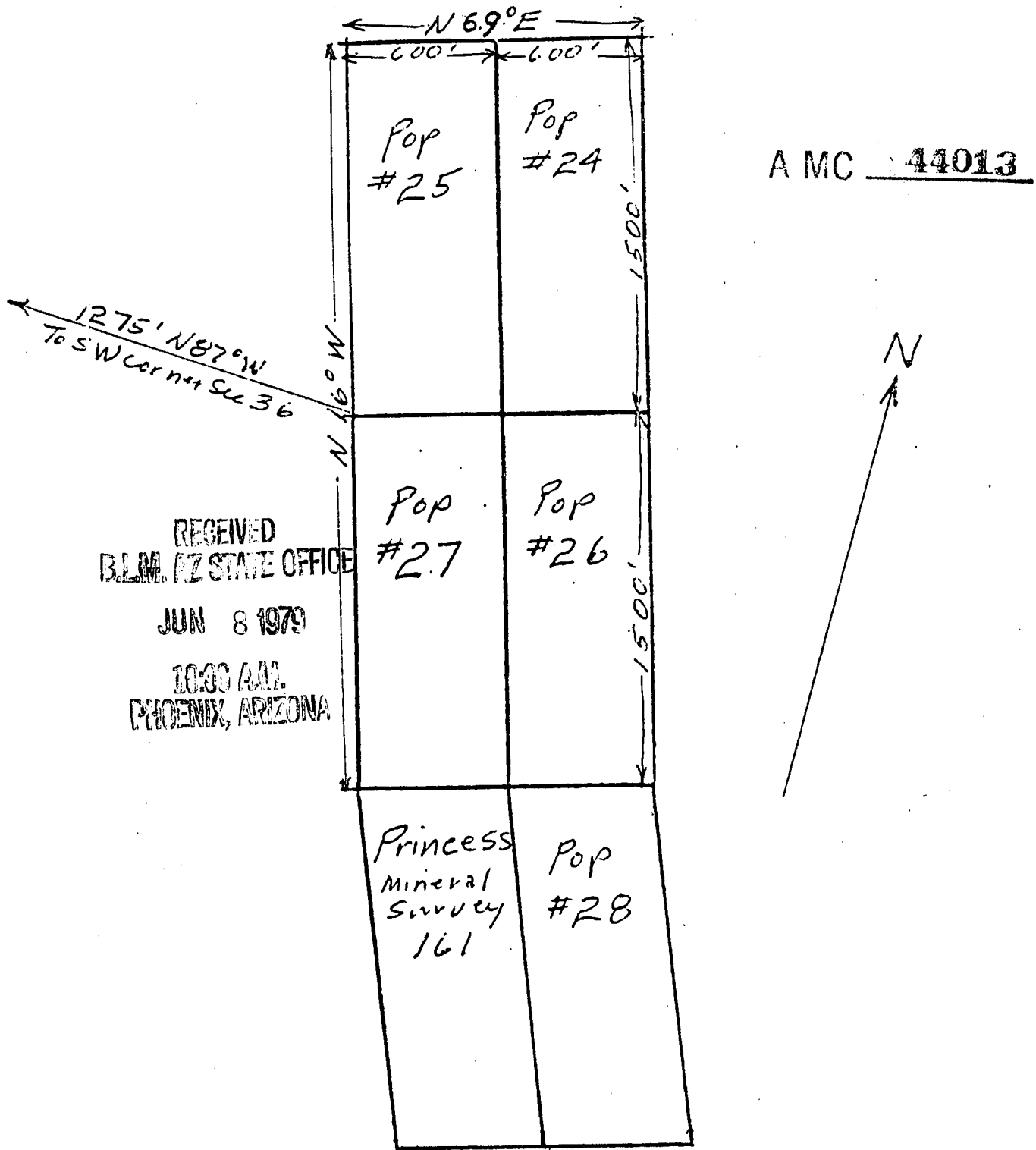
All corners and location monuments are $1\frac{7}{8}$ inches diameter by 5 ft. in length polyvinyl chloride pipe, unless shown otherwise.

ARIZONA STATE OFFICE
BU. LAND MANAGEMENT

MAY 14 1981

7:45 A.M.
PHOENIX, ARIZONA

PLAT OF LODE CLAIM
 (To Be Attached to Recorded Copy of
 Location Notice Pursuant to A.R.S. § 27-203)



RECEIVED
 BLM AZ STATE OFFICE
 JUN 8 1979
 10:00 AM
 PHOENIX, ARIZONA

1. Name of Claim: Pop #24
2. Type of Claim: lode claim
3. The Claim is located in Section 36, Township 3 S, Range 23 W, G. & S.R.M.
4. Scale: 1" = 600'
5. The Claim is situated in Yuma County, Arizona.
6. Type of corner and location monuments used: Corner 4" x 4" x 4 1/2" redwood post, locations 2" x 2" x 4 1/2" post

Instructions for Completion:

(i) If the land is surveyed, a corner of the claim must be tied by a course and distance to a monument of the Public Land Survey; if the land is unsurveyed, a corner must be tied by course and distance to an established survey monument of a United States Government agency or a United States Mineral Monument; if no such monuments are available, one corner of the claim must be tied by course and distance to some prominent natural object or other permanent monument as shown on Plat.

(ii) North arrow must be shown on Plat.

(iii) Bearing and distances between corners must be shown on Plat.

VERITY, SMITH & CLARK, P. C.

VICTOR H. VERITY
LEO N. SMITH
LARRY D. CLARK
PATRICIA G. MUNGER

ATTORNEYS AT LAW
902 TRANSAMERICA BUILDING
177 NORTH CHURCH AVENUE
TUCSON, ARIZONA 85701

TELEPHONE
(602) 623-6961

Updated

SW 4 sec. 36

May 13, 1981

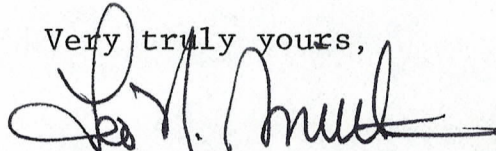
Arizona State Office
Bureau of Land Management
United States Department
of the Interior
2400 Valley Bank Center
Phoenix, Arizona 85073

Re: A MC No. 44014

Gentlemen:

Enclosed for filing in the above-referenced serial number file pursuant to Subpart 3833, 43 Code of Federal Regulations, is a copy of an amended location notice for the Pop #25 claim which may change or alter the description of the claim as previously filed with your office.

Very truly yours,



Leo N. Smith


LNS/dmd
Enclosure

CERTIFIED MAIL
Return Receipt Requested

ARIZONA STATE OFFICE
BU. LAND MANAGEMENT

MAY 14 1981

7:45 A.M.
PHOENIX, ARIZONA



State of Arizona
County of Yuma ss 10390
I hereby certify that the within instrument
was filed and recorded at the request of
1981 Mar 27 PM 3 37
Wright et al

Docket 1222
Page 141-142

Witness my hand and official seal the day
and year aforesaid.

GLENYS E. SCHMITT

County Recorder

Christine J. Dilling
Deputy Recorder

2ND AMENDED
NOTICE OF LOCATION
(Lode)

MICROFILMED

NOTICE IS HEREBY GIVEN that the POP #25 lode mining claim, more fully described below, is hereby amended by THE NEW JERSEY ZINC EXPLORATION COMPANY, a Delaware corporation, whose address is 2030 E. Broadway, Tucson, Arizona 85719. This is an amendment of the said claim originally located on February 6, 1974, a copy of the location notice of which is of record in Docket 795 at page 712, as subsequently amended on March 27, 1979, a copy of the amended location notice of which is of record in Docket 1102 at page 244, all in the office of the Recorder of Yuma County, Arizona, the BLM Serial Number assigned to which claim is A MC No. 44014. The length of this claim is 1500 feet and the width of this claim is 600 feet. The general course of this claim is approximately N. 73° 30' E., and it is situated in the Silver Mining District, Yuma County, Arizona. This claim, as amended, runs from the location monument on which this amended notice is posted approximately 2 feet in a S 73° 30' W direction to the westerly endline and approximately 1498 feet in a N 73° 30' E direction to the easterly endline and is also marked by six monuments, one at each corner and one at the center of each endline of the claim, making the claim in the form of a parallelogram. The location monument at which this amended notice is posted is situated within the boundaries of the claim at and within approximately 2 feet of the southwest corner of the claim and within Section 36, T. 3 S., R. 23 W., G. & S.R.M., and this claim encompasses portions of the quarter-section subdivision(s), Section(s), Township(s) and Range as follows: SW¼ of Section 36, T. 3 S., R. 23 W.

The locality of this claim with reference to some natural object or permanent monument and additional information (if any) concerning its locality are as follows: The southwest corner of Section 36 bears approximately S. 79° 57' W. a distance of approximately 810 feet from the southwest corner of this claim. The northerly sideline of this claim coincides with the southerly sideline of the amended Pop #24 claim.

This amendment is made without waiver of the rights previously acquired under the original location hereof. It is the further purpose and intent of the undersigned that should the amendment hereof be defective or invalid, this amendment shall serve as an original location of the area described herein as of the date of posting hereof.

DATED AND POSTED on the ground this 8th day of March 1981.

LOCATOR:

7:45 A.M.
PHOENIX, ARIZONA

Witness:

Chris Smith

THE NEW JERSEY ZINC EXPLORATION COMPANY

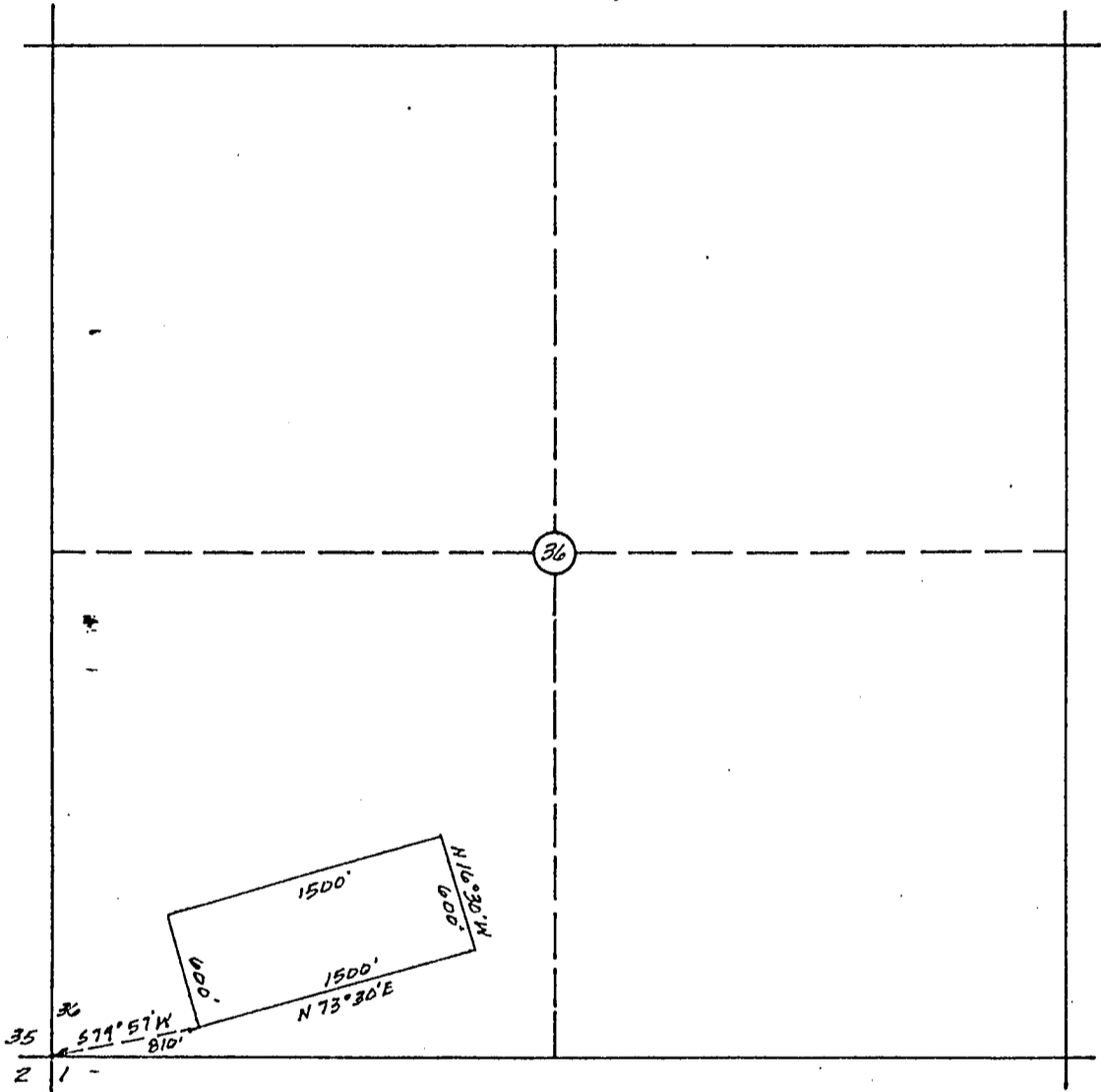
By

John E. Turk

ARIZONA STATE OFFICE
BUREAU OF LAND MANAGEMENT

MAY 14 1981

LOCATION PLAT OR MAP
LODE
YUMA COUNTY, ARIZ.



SCALE: 1" = 1000'

The PDP # 25 Claim is located within SW 1/4 Section 36, T. 3 S., R. 23 W.

G & S.R.M.

All corners and location monuments are $\frac{7}{8}$ inches diameter by 5 ft. in length polyvinyl chloride pipe, unless shown otherwise.

ARIZONA STATE OFFICE
BUREAU OF LAND MANAGEMENT

MAY 14 1981

7:45 A.M.
TUCSON, ARIZONA

JUN 8 1979

A MC 44014

AMENDED
10:00 A.M. LOCATION NOTICE
(Lode)
PHOENIX, ARIZONA

NOTICE IS HEREBY GIVEN that the Pop # 25 lode mining claim, more fully described below, is hereby amended by THE NEW JERSEY ZINC EXPLORATION COMPANY, a Delaware corporation, whose address is 2030 East Broadway, Tucson, Arizona 85719. This is an amendment of the Pop # 25 lode mining claim located by The New Jersey Zinc Company on the 6th day of February, 1974, a copy of the location notice of which is of record in Docket 795 at page 712 in the office of the Recorder of Yuma County, Arizona. This claim is 1500 feet in length and 600 feet in width. The general course of this claim is Northwesterly-Southeasterly, and it is situated in the Silver Mining District, Yuma County, Arizona. This claim, as amended, runs from the location monument on which this amended notice is posted approximately 1495 feet in a Northwesterly direction to the Northwest end line and approximately 5 feet in a Southeasterly direction to the Southeast end line, and is also marked by six monuments, one at each corner and one at the center of each end line of the claim, making the claim in the form of a parallelogram. The location monument at which this amended notice is posted is situated within the boundaries of the claim at and within approximately 5 feet of the Southeast corner of the claim and within Section 36, T. 3 S., R. 23 W., G. & S.R.M., and this claim encompasses portions of the quarter section subdivision(s), Section(s), Township(s) and Range as follows: SW $\frac{1}{4}$ of Section 36, T 3 S, R 23 W; and NW $\frac{1}{4}$ of Section 1, T 4 S, R 23 W.

The locality of this claim with reference to some natural object or permanent monument and additional information (if any) concerning its locality are as follows: The southeast endline of this claim coincides with the northwest endline of Pop #27; and the northeast sideline of this claim coincides with the southwest sideline of Pop #24; the southwest corner of Pop #25 is 1275 feet S 87° E from the southwest corner of Section 36, T 3 S, R 23 W.

This amendment is made for purposes of correcting errors or omissions, if any, in the original location notice hereof and to acquire by this amendment any areas open to entry as of the date of this amendment which may not have been open to entry at the time of the original location hereof, and is made without waiver of the rights previously acquired under the original location hereof. It is the further purpose and intent of the undersigned that should the original location hereof be defective and invalid, this amendment shall serve as an original location of the area described herein as of the date of posting hereof.

DATED AND POSTED on the ground this 27th day of March, 1979.

Witnesses:

Peter A. Dohme

Locator:

THE NEW JERSEY ZINC EXPLORATION COMPANY

By John E. Turk

Notice of Location
(LODE)

A MC 44014

NOTICE IS HEREBY GIVEN that the Pop #25 lode mining claim was located by The New Jersey Zinc Company on February 6, 1974. This claim is 1,500 feet in length along the vein or deposit of mineral-bearing rock in place and 300 feet in width on each side of the middle of said vein or deposit at which this notice is posted. The general course of this claim is northwesterly and is situated in the Silver Mining District, Yuma County, Arizona. This claim runs from the location monument or stake on which the notice is posted 50 feet in a southeasterly direction to the southeast center end monument or stake and 1450 feet in a northwesterly direction from the location monument or stake to the northwest center end monument or stake, and is also marked by two corner monuments or stakes at each end of the claim, one on each side of and 300 feet from the center end monuments or stakes, making the claim in the form of a parallelogram.

See sketch below for relation of this claim to others of the Pop group and to the Princess patented claim, 14-5-161
The southeast end of this claim is the northwest end of the Pop # 27 claim.

RECEIVED
BLM AZ STATE OFFICE
JUN 8 1979
10:30 AM
PHOENIX, ARIZONA

Pop #25	Pop #24	Pop #26
Pop #27		
Princess 14-5-161		

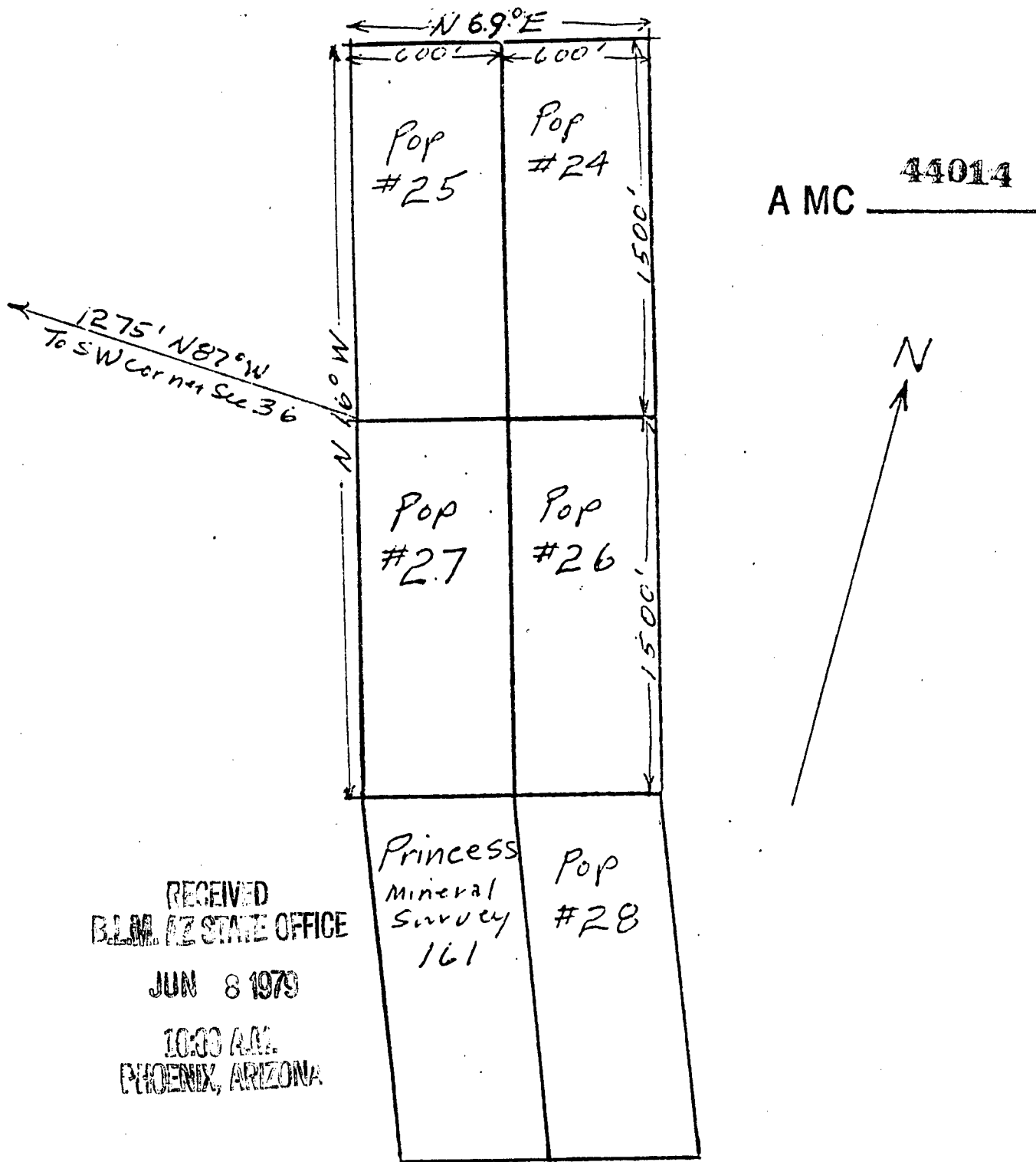


The New Jersey Zinc Company
BY: Pete H. Johnson
Locator

Scale of this sketch
approximately 1" = 1000'

Write on the above lines the locality of the claim with reference to some natural object or permanent monument whereby the claim can be identified. Give the section, township and range if known and, if possible, the direction and distance from the nearest public survey marker. It is advisable to make a sketch in the space above, showing the adjoining and overlapping claims. If this is an amendment of a location notice, give the name and book and page of recording of the claim being amended.

PLAT OF LODE CLAIM
 (To Be Attached to Recorded Copy of
 Location Notice Pursuant to A.R.S. § 27-203)



RECEIVED
 BLM AZ STATE OFFICE
 JUN 8 1979
 10:00 A.M.
 PHOENIX, ARIZONA

1. Name of Claim: Pop #25
2. Type of Claim: lode claim
3. The Claim is located in Section 36, Township 3 S, Range 23 W, G. & S.R.M.
4. Scale: 1" = 600'
5. The Claim is situated in Yuma County, Arizona.
6. Type of corner and location monuments used: Corner 4" x 4" x 4 1/2" redwood post, Locations 2" x 2" x 4 1/2" post

Instructions for Completion:

(i) If the land is surveyed, a corner of the claim must be tied by a course and distance to a monument of the Public Land Survey; if the land is unsurveyed, a corner must be tied by course and distance to an established survey monument of a United States Government agency or a United States Mineral Monument; if no such monuments are available, one corner of the claim must be tied by course and distance to some prominent natural object or other permanent monument as shown on Plat.

(ii) North arrow must be shown on Plat.

(iii) Bearing and distances between corners must be shown on Plat.

VERITY, SMITH & CLARK, P. C.

VICTOR H. VERITY
LEO N. SMITH
LARRY D. CLARK
PATRICIA G. MUNGER

ATTORNEYS AT LAW
902 TRANSAMERICA BUILDING
177 NORTH CHURCH AVENUE
TUCSON, ARIZONA 85701

TELEPHONE
(602) 623-6961

Updated

May 13, 1981


Arizona State Office
Bureau of Land Management
United States Department
of the Interior
2400 Valley Bank Center
Phoenix, Arizona 85073

Re: A MC No. 44015

Gentlemen:

Enclosed for filing in the above-referenced serial number file pursuant to Subpart 3833, 43 Code of Federal Regulations, is a copy of an amended location notice for the Pop #26 claim which may change or alter the description of the claim as previously filed with your office.

Very truly yours,


Leo N. Smith


LNS/dmd
Enclosure

CERTIFIED MAIL
Return Receipt Requested

ARIZONA STATE OFFICE
BU. LAND MANAGEMENT

MAY 14 1981

7:45 A.M.
PHOENIX, ARIZONA



State of Arizona
County of Yuma
I hereby certify that the within instrument
was filed and recorded at the request of
Verity, Inc.
1981 APR 27 PM 3 37
Docket 1222
Page 143-144

Witness my hand and official seal the day
and year aforesaid.

GLENYS E. SCHMITT

County Recorder

Charles J. Della
Deputy Recorder

2ND AMENDED
NOTICE OF LOCATION
(Lode)

MICROFILMED

NOTICE IS HEREBY GIVEN that the POP #26 lode mining claim, more fully described below, is hereby amended by THE NEW JERSEY ZINC EXPLORATION COMPANY, a Delaware corporation, whose address is 2030 E. Broadway, Tucson, Arizona 85719. This is an amendment of the said claim originally located on February 5, 1974, a copy of the location notice of which is of record in Docket 795 at page 714, as subsequently amended on March 27, 1979, a copy of the amended location notice of which is of record in Docket 1102 at page 247, all in the office of the Recorder of Yuma County, Arizona, the BLM Serial Number assigned to which claim is A MC No. 44015. The length of this claim is 1500 feet and the width of this claim is 600 feet. The general course of this claim is approximately N. 73° 30' E., and it is situated in the Silver Mining District, Yuma County, Arizona. This claim, as amended, runs from the location monument on which this amended notice is posted approximately 2 feet in a S 73° 30' W direction to the westerly endline and approximately 1498 feet in a N 73° 30' E direction to the easterly endline and is also marked by six monuments, one at each corner and one at the center of each endline of the claim, making the claim in the form of a parallelogram. The location monument at which this amended notice is posted is situated within the boundaries of the claim at and within approximately 2 feet of the northwest corner of the claim and within Section 36, T. 3 S., R. 23 W., G. & S.R.M., and this claim encompasses portions of the quarter-section subdivision(s), Section(s), Township(s) and Range as follows: SW $\frac{1}{4}$ of Section 36, T. 3 S., R. 23 W. and NW $\frac{1}{4}$ of Section 1, T. 4 S., R. 23 W.

The locality of this claim with reference to some natural object or permanent monument and additional information (if any) concerning its locality are as follows: The southwest corner of Section 36 bears approximately S. 79° 57' W. a distance of approximately 810 feet from the northwest corner of this claim. The northerly sideline of this claim coincides with the southerly sideline of the amended Pop #25 claim.

This amendment is made without waiver of the rights previously acquired under the original location hereof. It is the further purpose and intent of the undersigned that should the amendment hereof be defective or invalid, this amendment shall serve as an original location of the area described herein as of the date of posting hereof.

DATED AND POSTED on the ground this 8th day of March, 1981.

ARIZONA STATE OFFICE
EU. LAND MANAGEMENT
MAY 14 1981

LOCATOR:

Witness:

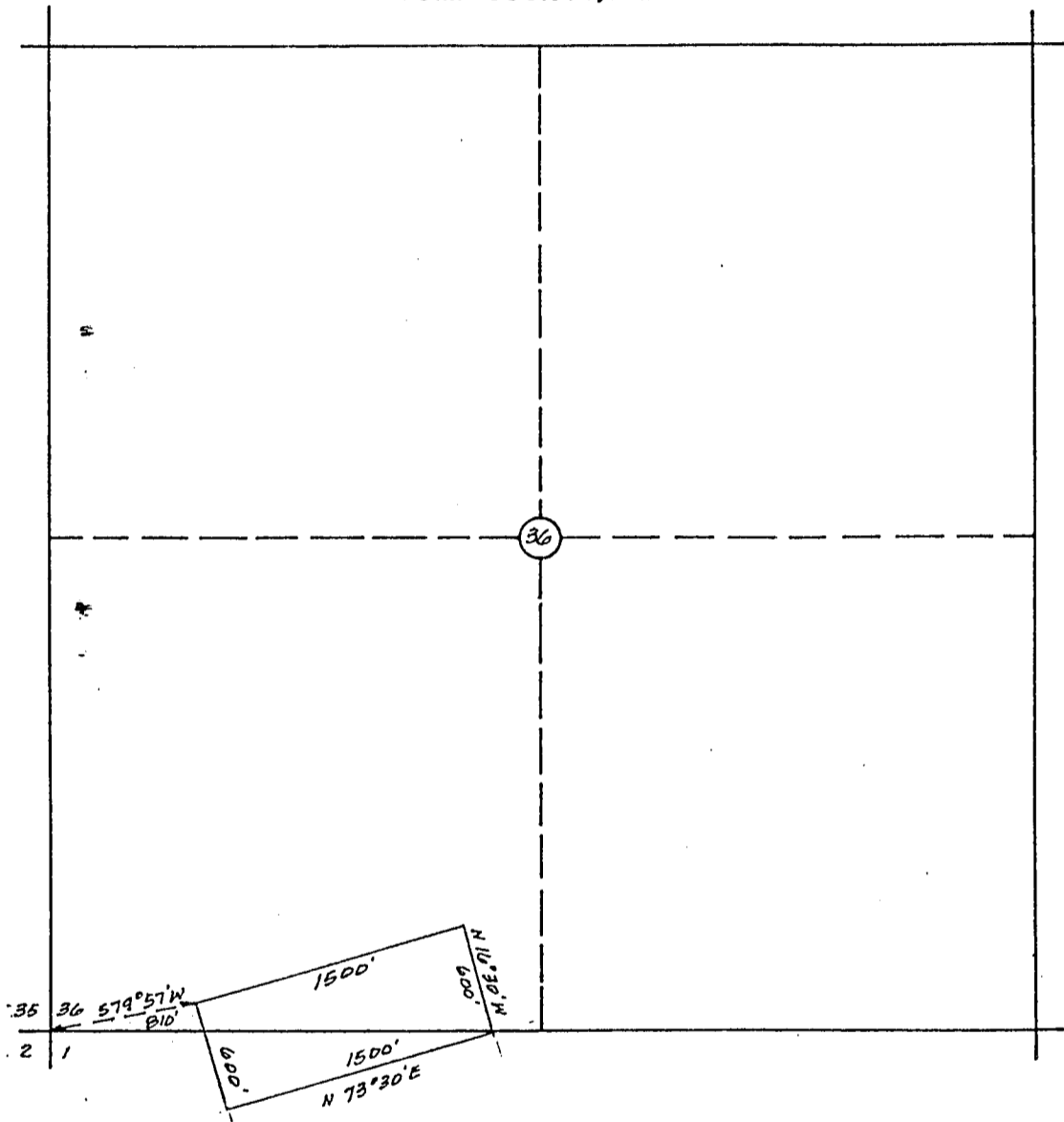
Chris Smith

7:45 A.M.
PHOENIX, ARIZONA

THE NEW JERSEY ZINC EXPLORATION COMPANY

By John E. Tull

LOCATION PLAT OR MAP
LODE
YUMA COUNTY, ARIZ.



SCALE: 1" = 1000'

The POP # 26 Claim is located within SW 1/4 Section 36, T. 3 S., R. 23 W. G & S.R.M. AND NW 1/4, SECTION 1, T. 3 S., R. 23 W. G & S.R.M.

All corners and location monuments are $\frac{1}{8}$ inches diameter by 5 ft. in length polyvinyl chloride pipe, unless shown otherwise.

ARIZONA STATE OFFICE
BU. LAND MANAGEMENT

MAY 14 1981

7:45 A.M.
PHOENIX, ARIZONA

JUN 8 1979

1000 A.M. AMENDED
PHOENIX, ARIZONA LOCATION NOTICE
(Lode)

A MC 44015

NOTICE IS HEREBY GIVEN that the Pop # 26 lode mining claim, more fully described below, is hereby amended by THE NEW JERSEY ZINC EXPLORATION COMPANY, a Delaware corporation, whose address is 2030 East Broadway, Tucson, Arizona 85719. This is an amendment of the Pop # 26 lode mining claim located by The New Jersey Zinc Company on the 5th day of February, 1974, a copy of the location notice of which is of record in Docket 795 at page 714 in the office of the Recorder of Yuma County, Arizona. This claim is 1500 feet in length and 600 feet in width. The general course of this claim is Northwesterly-Southeasterly, and it is situated in the Silver Mining District, Yuma County, Arizona. This claim, as amended, runs from the location monument on which this amended notice is posted approximately 1495 feet in a Southeasterly direction to the Southeast end line and approximately 5 feet in a Northwesterly direction to the Northwest end line, and is also marked by six monuments, one at each corner and one at the center of each end line of the claim, making the claim in the form of a parallelogram. The location monument at which this amended notice is posted is situated within the boundaries of the claim at and within approximately 5 feet of the Northwest corner of the claim and within Section 36, T. 3 S., R. 23 W., G. & S.R.M., and this claim encompasses portions of the quarter section subdivision(s), Section(s), Township(s) and Range as follows: SW $\frac{1}{4}$ of Section 36, T 3 S, R 23 W; and NW $\frac{1}{4}$ Section 1, T 4 S, R 23 W.

The locality of this claim with reference to some natural object or permanent monument and additional information (if any) concerning its locality are as follows: The northwest endline of this claim coincides with the southeast endline of Pop #24; the southeast endline of this claim coincides with the northwest endline of Pop #28; and the southwest sideline of this claim coincides with the northeast sideline of Pop #27.

This amendment is made for purposes of correcting errors or omissions, if any, in the original location notice hereof and to acquire by this amendment any areas open to entry as of the date of this amendment which may not have been open to entry at the time of the original location hereof, and is made without waiver of the rights previously acquired under the original location hereof. It is the further purpose and intent of the undersigned that should the original location hereof be defective and invalid, this amendment shall serve as an original location of the area described herein as of the date of posting hereof.

DATED AND POSTED on the ground this 27th day of March, 1979.

Witnesses:
Peter H. Johnson

Locator:
THE NEW JERSEY ZINC EXPLORATION COMPANY
By John E. Turk

RECEIVED
B.L.M. AZ STATE OFFICE

JUN 8 1979


10:00 AM
PHOENIX, ARIZONA

Notice of Location
(LODE)

A MC 44015

NOTICE IS HEREBY GIVEN that the Pop # 26 lode mining claim was located by The New Jersey Zinc Company on ~~January~~ February 5, 1974. This claim is 1,500 feet in length along the vein or deposit of mineral-bearing rock in place and 300 feet in width on each side of the middle of said vein or deposit at which this notice is posted. The general course of this claim is northwesterly and is situated in the Silver Mining District, Yuma County, Arizona. This claim runs from the location monument or stake on which the notice is posted 1450 feet in a southeasterly direction to the Southeast center end monument or stake and 50 feet in a northwesterly direction from the location monument or stake to the northwest center end monument or stake, and is also marked by two corner monuments or stakes at each end of the claim, one on each side of and 300 feet from the center end monuments or stakes, making the claim in the form of a parallelogram.

See sketch below for relation of this claim to others of the Pop group and to the Princess patented claim, MS 161.
The southwest side of this claim is the northeast side of the Pop # 27 claim.



The New Jersey Zinc Company

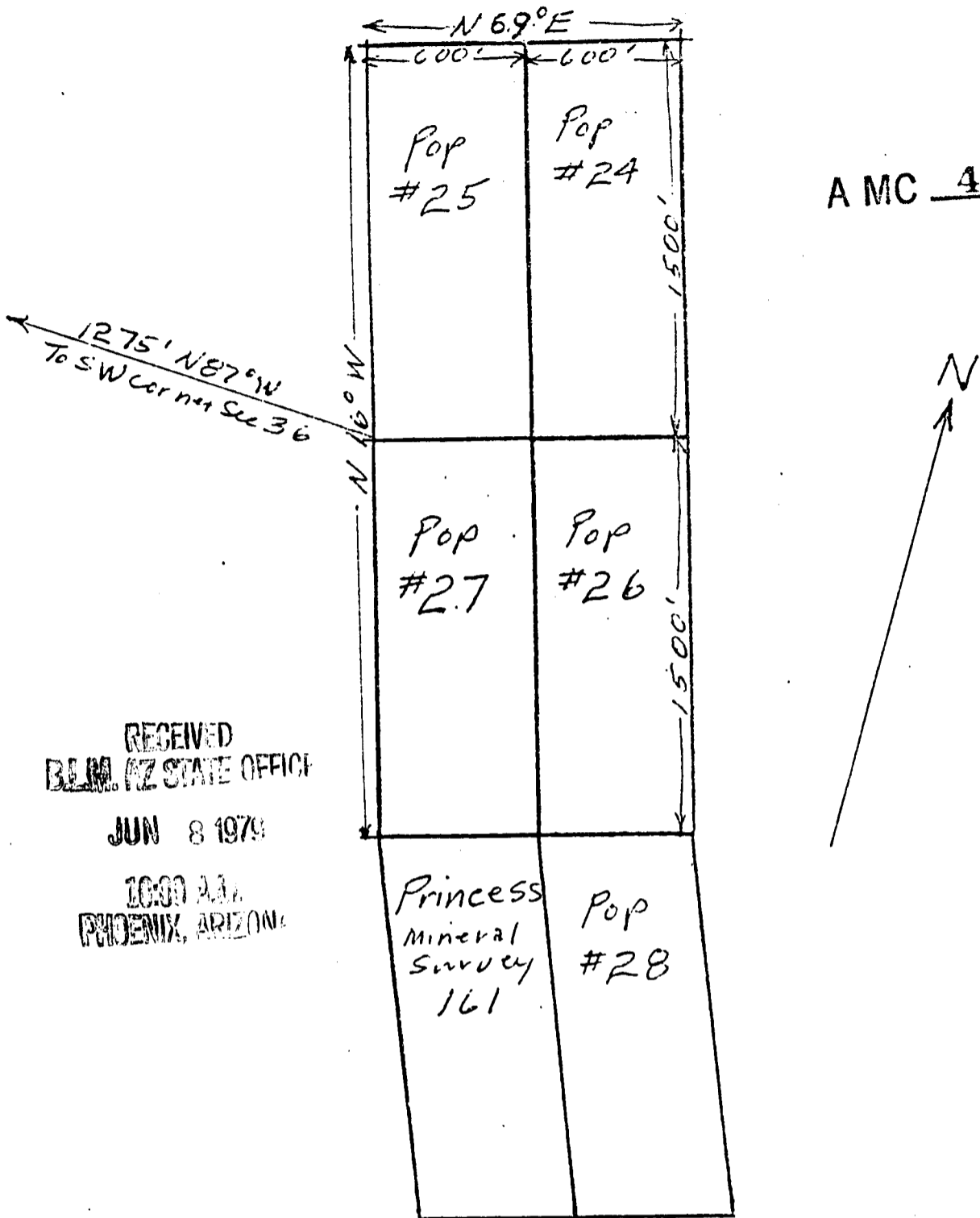
BY: Peter H. Johns
Locator

Scale of this sketch
approximately 1" = 1000'

Write on the above lines the locality of the claim with reference to some natural object or permanent monument whereby the claim can be identified. Give the section, township and range if known and, if possible, the direction and distance from the nearest public survey marker. It is advisable to make a sketch in the space above, showing the adjoining and overlapping claims. If this is an amendment of a location notice, give the name and book and page of recording of the claim being amended.

PLAT OF LODE CLAIM
(To Be Attached to Recorded Copy of
Location Notice Pursuant to A.R.S. § 27-203)

A MC 44015



RECEIVED
BLM. AZ STATE OFFICE
JUN 8 1979
10:00 A.M.
PHOENIX, ARIZONA

1. Name of Claim: Pop #26
2. Type of Claim: lode claim
3. The Claim is located in Section 36, Township 35, Range 23W, G. & S.R.M.
4. Scale: 1" = 600'
5. The Claim is situated in Yuma County, Arizona.
6. Type of corner and location monuments used: Corner 4" x 4" x 4 1/2" redwood post, Locations 2" x 2" x 4 1/2" post

Instructions for Completion:

(i) If the land is surveyed, a corner of the claim must be tied by a course and distance to a monument of the Public Land Survey; if the land is unsurveyed, a corner must be tied by course and distance to an established survey monument of a United States Government agency or a United States Mineral Monument; if no such monuments are available, one corner of the claim must be tied by course and distance to some prominent natural object or other permanent monument as shown on Plat.

- (ii) North arrow must be shown on Plat.
- (iii) Bearing and distances between corners must be shown on Plat.

VERITY, SMITH & CLARK, P. C.

VICTOR H. VERITY
LEO N. SMITH
LARRY D. CLARK
PATRICIA G. MUNGER

ATTORNEYS AT LAW
902 TRANSAMERICA BUILDING
177 NORTH CHURCH AVENUE
TUCSON, ARIZONA 85701

TELEPHONE
(602) 623-6961

May 13, 1981

Updated
NW 1/4 NE 1/4 sec.

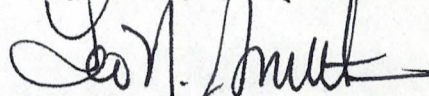
Arizona State Office
Bureau of Land Management
United States Department
of the Interior
2400 Valley Bank Center
Phoenix, Arizona 85073

Re: A MC No. 44016

Gentlemen:

Enclosed for filing in the above-referenced serial number file pursuant to Subpart 3833, 43 Code of Federal Regulations, is a copy of an amended location notice for the Pop #27 claim which may change or alter the description of the claim as previously filed with your office.

Very truly yours,



Leo N. Smith


LNS/dmd
Enclosure

CERTIFIED MAIL
Return Receipt Requested

ARIZONA STATE OFFICE
BU. LAND MANAGEMENT

MAY 14 1981

7:45 A.M.
PHOENIX, ARIZONA



2ND AMENDED
NOTICE OF LOCATION
(Lode)

I hereby certify that the within instrument was filed and recorded at the request of Unity et al
1981 APR 27 PM 5 37
Docket 1222
Page 145-146

Witness my hand and official seal the day and year aforesaid.

GLENYS E. SCHMITT

County Recorder

Charles V. Dally
Deputy Recorder

MINDEXED VED 302

NOTICE IS HEREBY GIVEN that the POP #27 lode mining claim, more fully described below, is hereby amended by THE NEW JERSEY ZINC EXPLORATION COMPANY, a Delaware corporation, whose address is 2030 E. Broadway, Tucson, Arizona 85719. This is an amendment of the said claim originally located on February 6, 1974, a copy of the location notice of which is of record in Docket 795 at page 716, as subsequently amended on March 27, 1979, a copy of the amended location notice of which is of record in Docket 1102 at page 250, all in the office of the Recorder of Yuma County, Arizona, the BLM Serial Number assigned to which claim is A MC No. 44016. The length of this claim is 1280 feet and the width of this claim is 600 feet. The general course of this claim is approximately S. 16° 30' E., and it is situated in the Silver Mining District, Yuma County, Arizona. This claim, as amended, runs from the location monument on which this amended notice is posted approximately 2 feet in a N 16° 30' W direction to the northerly endline and approximately 1278 feet in a S 16° 30' E direction to the southerly endline and is also marked by six monuments, one at each corner and one at the center of each endline of the claim, making the claim in the form of a parallelogram. The location monument at which this amended notice is posted is situated within the boundaries of the claim at and within approximately 2 feet of the northwest corner of the claim and within Section 1, T. 4 S., R. 23 W., G. & S.R.M., and this claim encompasses portions of the quarter-section subdivision(s), Section(s), Township(s) and Range as follows: NW¼ and NE¼ of Section 1, T. 4 S., R. 23 W. and the SW¼ of Section 36, T. 3 S., R. 23 W.

The locality of this claim with reference to some natural object or permanent monument and additional information (if any) concerning its locality are as follows: The quarter corner common to Sections 1 and 36 bears approximately S. 79° 05' E. a distance of approximately 246 feet from the northeast corner of this claim. The southerly endline of this claim coincides in part with the northerly endline of the amended Pop #28 claim.

This amendment is made without waiver of the rights previously acquired under the original location hereof. It is the further purpose and intent of the undersigned that should the amendment hereof be defective or invalid, this amendment shall serve as an original location of the area described herein as of the date of posting hereof.

DATED AND POSTED on the ground this 8th day of March, 1981.

ARIZONA STATE OFFICE
BU. LAND MANAGEMENT

MAY 14 1981

LOCATOR:

Witness:

Chris Smith

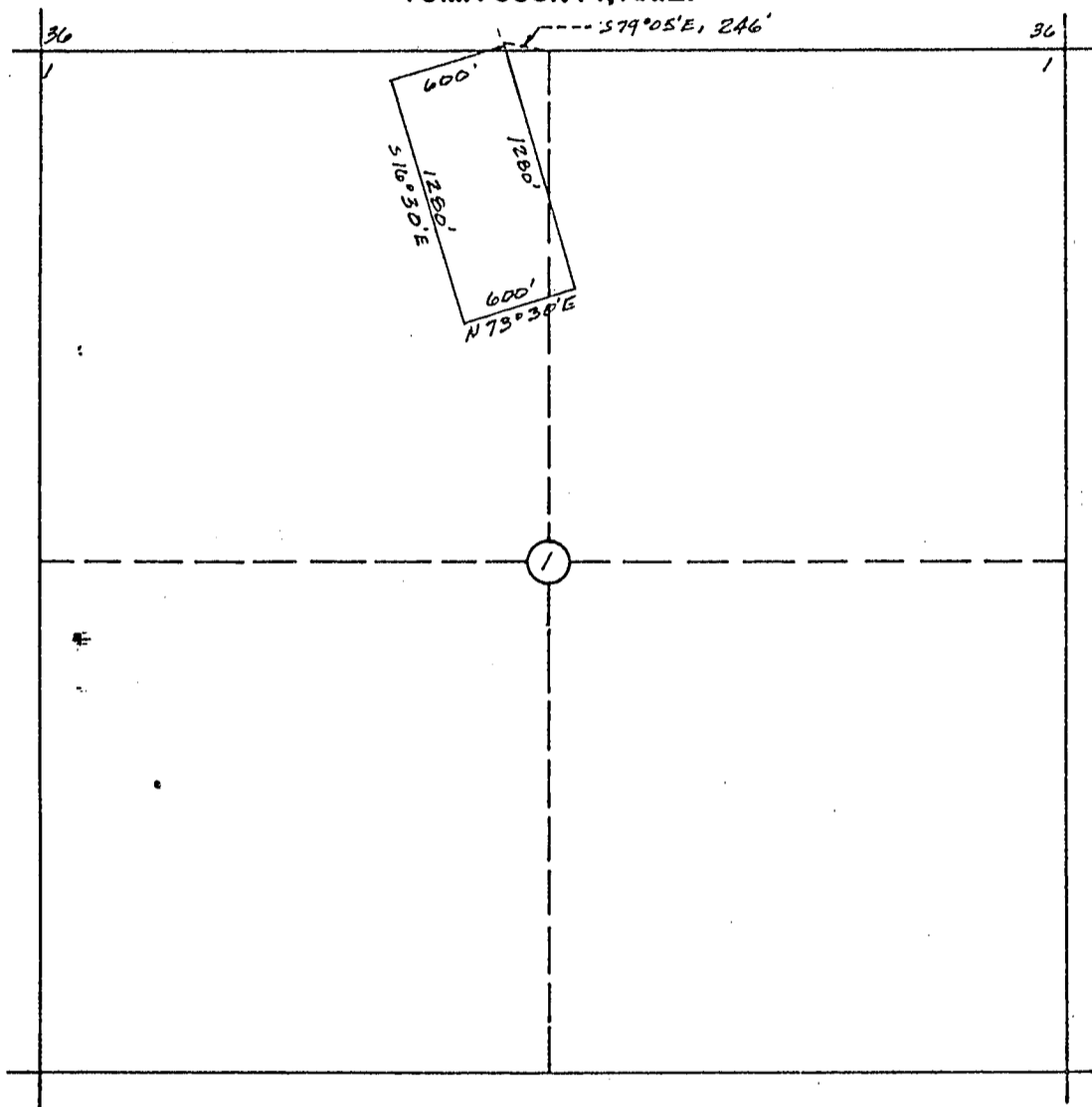
7:45 A.M.
PHOENIX, ARIZONA

THE NEW JERSEY ZINC EXPLORATION COMPANY

By John E. Turk

LOCATION PLAT OR MAP

LODE
YUMA COUNTY, ARIZ.



SCALE: 1" = 1000'

The POP # 27 Claim is located within NW¼ & NE¼ Section 1, T. 4 S., R. 23 W.
G. & S.R.M. AND SW¼ SECTION 36, T35, R23W, G4SRM
 All corners and location monuments are $\frac{1}{8}$ inches diameter by 5 ft. in length polyvinyl
 chloride pipe, unless shown otherwise.

ARIZONA STATE OFFICE
BU. LAND MANAGEMENT

MAY 14 1981

7:45 AM
PHOENIX, ARIZ. NA

RECEIVED
BLM AZ STATE OFFICE

JUN 8 1979

A MC 44016

10:00 AM AMENDED
LOCATION NOTICE
(Phoenix, Arizona)

NOTICE IS HEREBY GIVEN that the Pop # 27 lode mining claim, more fully described below, is hereby amended by THE NEW JERSEY ZINC EXPLORATION COMPANY, a Delaware corporation, whose address is 2030 East Broadway, Tucson, Arizona 85719. This is an amendment of the Pop # 27 lode mining claim located by The New Jersey Zinc Company on the 6th day of February, 1974, a copy of the location notice of which is of record in Docket 795 at page 716 in the office of the Recorder of Yuma County, Arizona. This claim is 1500 feet in length and 600 feet in width. The general course of this claim is Northwesterly-Southeasterly, and it is situated in the Silver Mining District, Yuma County, Arizona. This claim, as amended, runs from the location monument on which this amended notice is posted approximately 1495 feet in a Southeasterly direction to the Southeast end line and approximately 5 feet in a Northwesterly direction to the Northwest end line, and is also marked by six monuments, one at each corner and one at the center of each end line of the claim, making the claim in the form of a parallelogram. The location monument at which this amended notice is posted is situated within the boundaries of the claim at and within approximately 5 feet of the Northeast corner of the claim and within Section 36, T. 3 S., R. 23 W., G. & S.R.M., and this claim encompasses portions of the quarter section subdivision(s), Section(s), Township(s) and Range as follows: SW $\frac{1}{4}$ of Section 36, T 3 S, R 23 W; and NW $\frac{1}{4}$ of Section 1, R 4 S, R 23 W.

The locality of this claim with reference to some natural object or permanent monument and additional information (if any) concerning its locality are as follows: The northwest endline of this claim coincides with the southeast endline of Pop #25; the southeast endline of this claim coincides with the northwest endline of the patented Princess Claim MS 161; and the northeast sideline of this claim coincides with the southwest sideline of Pop #26.

This amendment is made for purposes of correcting errors or omissions, if any, in the original location notice hereof and to acquire by this amendment any areas open to entry as of the date of this amendment which may not have been open to entry at the time of the original location hereof, and is made without waiver of the rights previously acquired under the original location hereof. It is the further purpose and intent of the undersigned that should the original location hereof be defective and invalid, this amendment shall serve as an original location of the area described herein as of the date of posting hereof.

DATED AND POSTED on the ground this 27th day of March, 1979.

Witnesses:

Peter H. Dohmer

Locator:

THE NEW JERSEY ZINC EXPLORATION COMPANY
By John E. [Signature]

RECEIVED
BLM. AZ STATE OFFICE

JUN 8 1979

10:00 A.M.
PHOENIX, ARIZONA

A MC 44016

Notice of Location
(LODE)

NOTICE IS HEREBY GIVEN that the Pop # 27 lode mining claim was located by The New Jersey Zinc Company on ~~January~~ February 6, 1974. This claim is 1,500 feet in length along the vein or deposit of mineral-bearing rock in place and 300 feet in width on each side of the middle of said vein or deposit at which this notice is posted. The general course of this claim is northwesterly and is situated in the Silver Mining District, Yuma County, Arizona. This claim runs from the location monument or stake on which the notice is posted 1450 feet in a southeasterly direction to the southeast center end monument or stake and 50 feet in a northwesterly direction from the location monument or stake to the northwest center end monument or stake, and is also marked by two corner monuments or stakes at each end of the claim, one on each side of and 300 feet from the center end monuments or stakes, making the claim in the form of a parallelogram.

The southeast end of this claim is the northwest end of the Princess patented claim. See sketch below for relation of this claim to others of the Pop group and to the Princess patented claim, M.S. 161

	Pop # 24	
Pop # 25	Pop # 26	
Pop # 27		
	Princess M.S. 161	



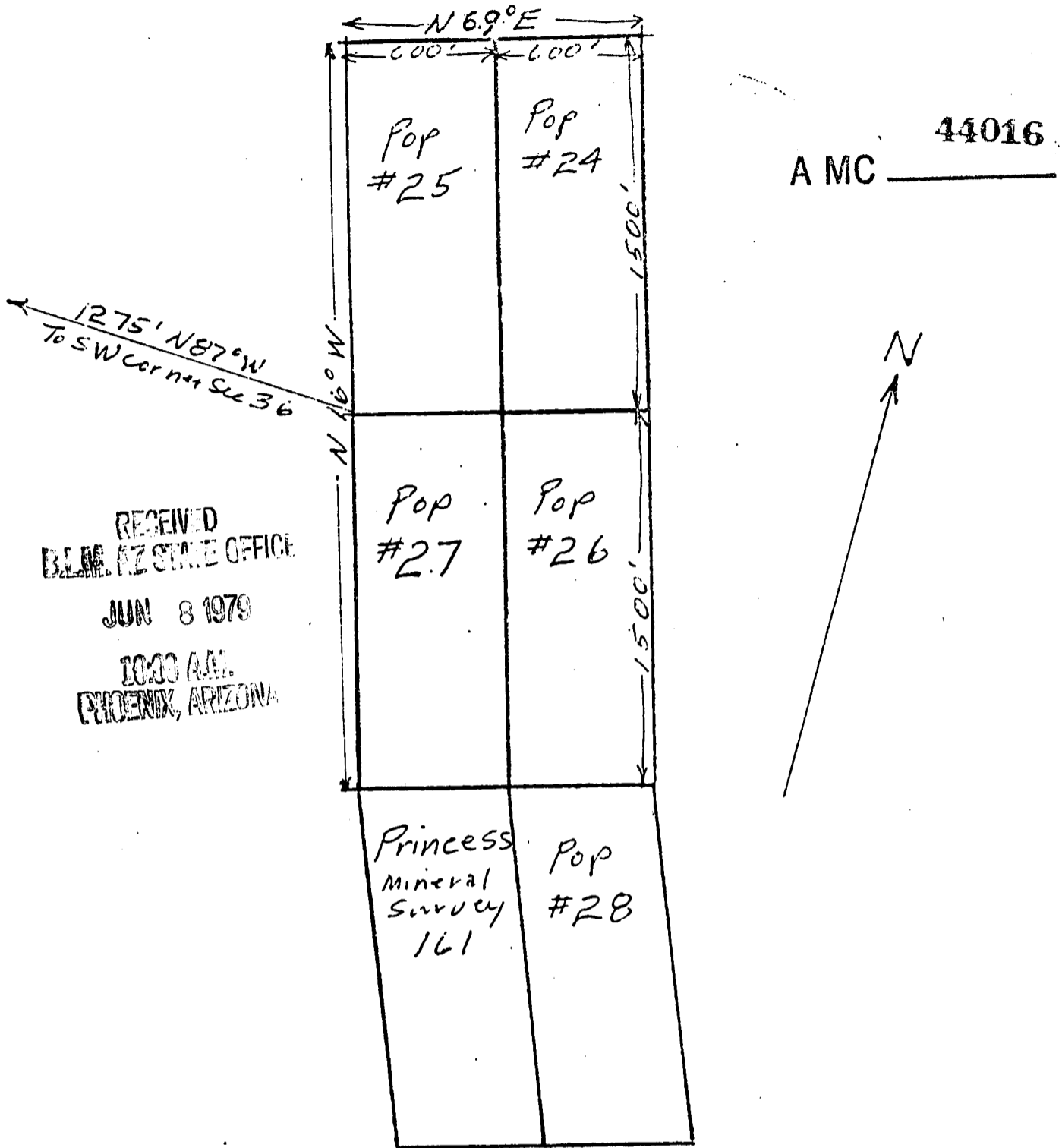
The New Jersey Zinc Company

By: Peter H. Johnson
Locator

Scale of this sketch
approximately 1" = 2000'

Write on the above lines the locality of the claim with reference to some natural object or permanent monument whereby the claim can be identified. Give the section, township and range if known and, if possible, the direction and distance from the nearest public survey marker. It is advisable to make a sketch in the space above, showing the adjoining and overlapping claims. If this is an amendment of a location notice, give the name and book and page of recording of the claim being amended.

PLAT OF LODE CLAIM
 (To Be Attached to Recorded Copy of
 Location Notice Pursuant to A.R.S. § 27-203)



RECEIVED
 BLM AZ STATE OFFICE
 JUN 8 1979
 1033 A.M.
 PHOENIX, ARIZONA

1. Name of Claim: Pop # 27
2. Type of Claim: loade claim
3. The Claim is located in Section 36, Township 35, Range 23 W, G. & S.R.M.
4. Scale: 1" = 600'
5. The Claim is situated in Yuma County, Arizona.
6. Type of corner and location monuments used: Corner 4" x 4" x 4 1/2" redwood post, Locations 2" x 2" x 4 1/2" post

Instructions for Completion:

(i) If the land is surveyed, a corner of the claim must be tied by a course and distance to a monument of the Public Land Survey; if the land is unsurveyed, a corner must be tied by course and distance to an established survey monument of a United States Government agency or a United States Mineral Monument; if no such monuments are available, one corner of the claim must be tied by course and distance to some prominent natural object or other permanent monument as shown on Plat.

(ii) North arrow must be shown on Plat.

(iii) Bearing and distances between corners must be shown on Plat.

VERITY, SMITH & CLARK, P. C.

VICTOR H. VERITY
LEO N. SMITH
LARRY D. CLARK
PATRICIA G. MUNGER

ATTORNEYS AT LAW
902 TRANSAMERICA BUILDING
177 NORTH CHURCH AVENUE
TUCSON, ARIZONA 85701

TELEPHONE
(602) 623-6961

May 13, 1981

Updated
NW, NE & SE


Arizona State Office
Bureau of Land Management
United States Department
of the Interior
2400 Valley Bank Center
Phoenix, Arizona 85073

Re: A MC No. 44017

Gentlemen:

Enclosed for filing in the above-referenced serial number file pursuant to Subpart 3833, 43 Code of Federal Regulations, is a copy of an amended location notice for the Pop #28 claim which may change or alter the description of the claim as previously filed with your office.

Very truly yours,


Leo N. Smith


LNS/dmd
Enclosure

CERTIFIED MAIL
Return Receipt Requested

ARIZONA STATE OFFICE
BU. LAND MANAGEMENT

MAY 14 1981

7:45 A.M.
PHOENIX, ARIZONA



I hereby certify that the within instrument was filed and recorded at the request of Smith et al
1981 APR 21 AM 5
Docket 1222
Page 147-148

Witness my hand and official seal the day and year aforesaid.

GLENYS E. SCHMITT

County Recorder
Charles J. Dickey
Deputy Recorder

AMENDED
NOTICE OF LOCATION
(Lode)

INDEXED FILED 300

NOTICE IS HEREBY GIVEN that the POP #28 lode mining claim, more fully described below, is hereby amended by THE NEW JERSEY ZINC EXPLORATION COMPANY, a Delaware corporation, whose address is 2030 E. Broadway, Tucson, Arizona 85719. This is an amendment of the said claim originally located on February 1, 1974, a copy of the location notice of which is of record in Docket 795 at page 718, in the office of the Recorder of Yuma County, Arizona, the BLM Serial Number assigned to which claim is A MC No. 44017. The length of this claim is 1449 feet and the width of this claim is 556 feet. The general course of this claim is approximately N. 21° 09' W., and it is situated in the Silver Mining District, Yuma County, Arizona. This claim, as amended, runs from the location monument on which this amended notice is posted approximately 2 feet in a N 21° 09' W direction to the northerly endline and approximately 1447 feet in a S 21° 09' E direction to the southerly endline and is also marked by six monuments, one at each corner and one at the center of each endline of the claim, making the claim in the form of a parallelogram. The location monument at which this amended notice is posted is situated within the boundaries of the claim at and within approximately 2 feet of the northwest corner of the claim and within Section 1, T. 4 S., R. 23 W., G. & S.R.M., and this claim encompasses portions of the quarter-section subdivision(s), Section(s), Township(s) and Range as follows: NW $\frac{1}{4}$, NE $\frac{1}{4}$ and SE $\frac{1}{4}$ of Section 1, T. 4 S., R. 23 W.

The locality of this claim with reference to some natural object or permanent monument and additional information (if any) concerning its locality are as follows: The north quarter corner of Section 1 bears approximately N. 2° 27' W. a distance of approximately 2740 feet from the southwest corner of this claim. The northerly endline of this claim coincides in part with the southerly endline of the amended Pop #27 claim.

This amendment is made without waiver of the rights previously acquired under the original location hereof. It is the further purpose and intent of the undersigned that should the amendment hereof be defective or invalid, this amendment shall serve as an original location of the area described herein as of the date of posting hereof.

DATED AND POSTED on the ground this 8th day of March 1981.

ARIZONA STATE OFFICE
CU. LAND MANAGEMENT
1981.

MAY 14 1981

LOCATOR:

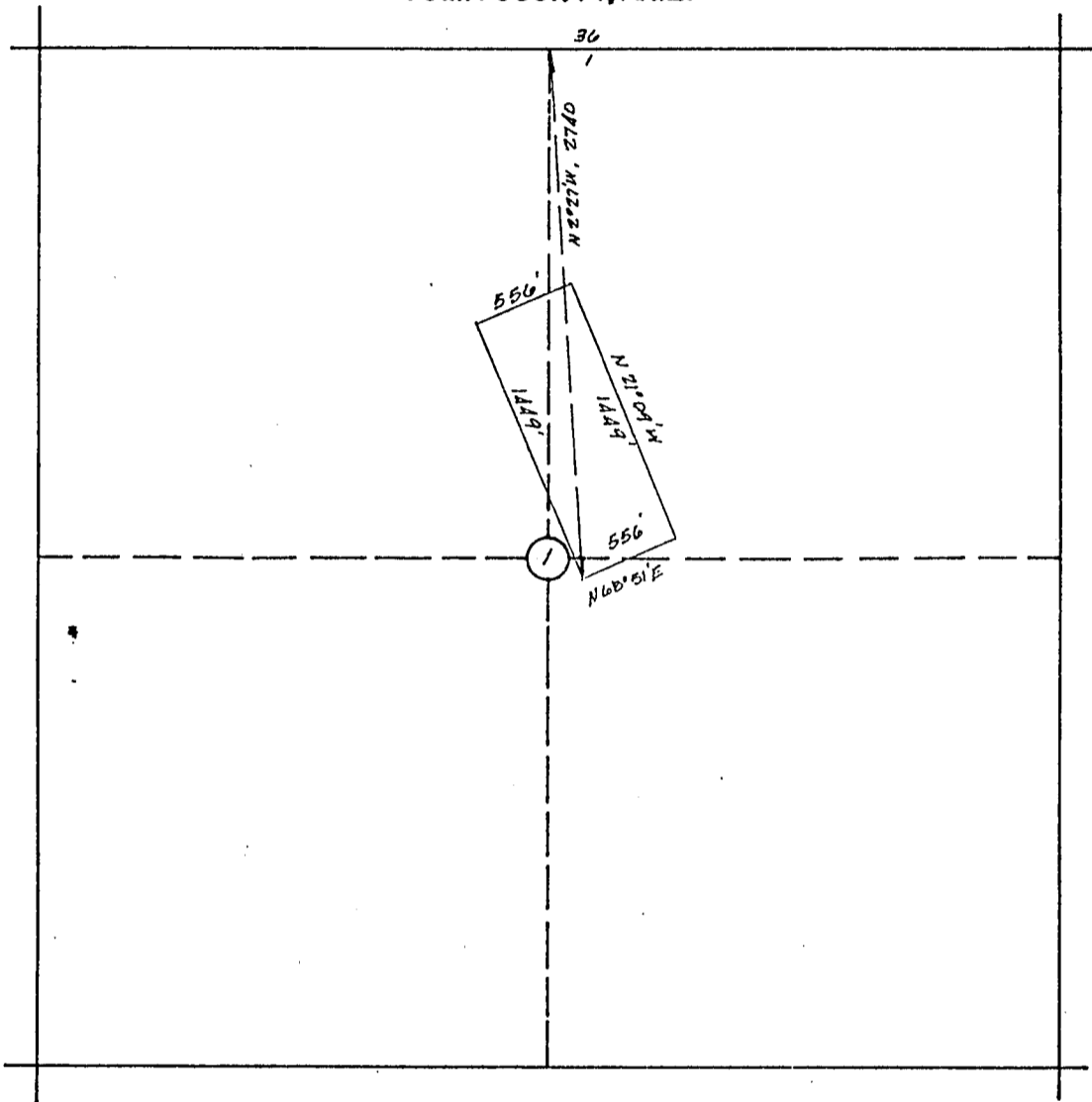
Witness:

Chris Smith

7:45 A.M.
PHOENIX, ARIZONA
THE NEW JERSEY ZINC EXPLORATION COMPANY

By John E. Tuck

LOCATION PLAT OR MAP
LODE
YUMA COUNTY, ARIZ.



The PDP # 28 Claim is located within NW/4, NE/4, SE/4 Section 1, T. 4 S., R. 23 W. G. & S.R.M.

All corners and location monuments are $\frac{1}{8}$ inches diameter by 5 ft. in length polyvinyl chloride pipe, unless shown otherwise.

ARIZONA STATE OFFICE
ED. LAND MANAGEMENT

MAY 14 1981

7:45 A.M.
FHCLIX, ARIZONA

DKI 1102

FACE

RECEIVED
P.L.M. AZ STATE OFFICE

JUN 8 1979

AMENDED

10:00 A.M. LOCATION NOTICE
(Lode)
PHOENIX, ARIZONA

A MC 44017

NOTICE IS HEREBY GIVEN that the Pop # 28 lode mining claim, more fully described below, is hereby amended by THE NEW JERSEY ZINC EXPLORATION COMPANY, a Delaware corporation, whose address is 2030 East Broadway, Tucson, Arizona 85719. This is an amendment of the Pop # 28 lode mining claim located by The New Jersey Zinc Company on the 1st day of February, 1974, a copy of the location notice of which is of record in Docket 795 at page 718 in the office of the Recorder of Yuma County, Arizona. This claim is 1500 feet in length and 600 feet in width. The general course of this claim is Northwesterly-Southeasterly, and it is situated in the Silver Mining District, Yuma County, Arizona. This claim, as amended, runs from the location monument on which this amended notice is posted approximately 1495 feet in a Northwesterly direction to the Northwest end line and approximately 5 feet in a Southeasterly direction to the Southeast end line, and is also marked by six monuments, one at each corner and one at the center of each end line of the claim, making the claim in the form of a parallelogram. The location monument at which this amended notice is posted is situated within the boundaries of the claim at and within approximately 5 feet of the Southwest corner of the claim and within Section 1, T. 4 S., R. 23 W., G. & S.R.M., and this claim encompasses portions of the quarter section subdivision(s), Section(s), Township(s) and Range as follows: _____
NE $\frac{1}{4}$ and NW $\frac{1}{4}$ of Section 1, T 4 S, R 23 W.

The locality of this claim with reference to some natural object or permanent monument and additional information (if any) concerning its locality are as follows:
The northwest endline of this claim coincides with the southeast endline of Pop #26; the southeast endline of this claim coincides with the northwest endline of Pop #29; the southwest sideline of this claim coincides with the northeast sideline of the patented Princess Claim MS 161; and the south half of the northeast sideline of this claim coincides with the north half of the southwest sideline of Pop #47.

This amendment is made for purposes of correcting errors or omissions, if any, in the original location notice hereof and to acquire by this amendment any areas open to entry as of the date of this amendment which may not have been open to entry at the time of the original location hereof, and is made without waiver of the rights previously acquired under the original location hereof. It is the further purpose and intent of the undersigned that should the original location hereof be defective and invalid, this amendment shall serve as an original location of the area described herein as of the date of posting hereof.

DATED AND POSTED on the ground this 27th day of March, 1979.

Witnesses:

Peter A. Doherty

Locator:

THE NEW JERSEY ZINC EXPLORATION COMPANY
 By John C. Turk

RECEIVED
E.L.M. AZ STATE OFFICE

JUN 8 1979


10:30 A.M.
PHOENIX, ARIZONA

A MC 44017

Notice of Location
(LODE)

NOTICE IS HEREBY GIVEN that the Pop # 28 lode mining claim was located by The New Jersey Zinc Company on February 1 ~~January~~, 1974. This claim is 1,500 feet in length along the vein or deposit of mineral-bearing rock in place and 300 feet in width on each side of the middle of said vein or deposit at which this notice is posted. The general course of this claim is northwesterly and is situated in the Silver Mining District, Yuma County, Arizona. This claim runs from the location monument or stake on which the notice is posted 50 feet in a southeasterly direction to the SE center end monument or stake and 1450 feet in a northwesterly direction from the location monument or stake to the N.W. center end monument or stake, and is also marked by two corner monuments or stakes at each end of the claim, one on each side of and 300 feet from the center end monuments or stakes, making the claim in the form of a parallelogram.

The S.W. side line of this claim is the N.E. side line of the Princess patented claim, MS 161. See sketch below for relation of this claim to others of the Pop group and to the Princess patented claim



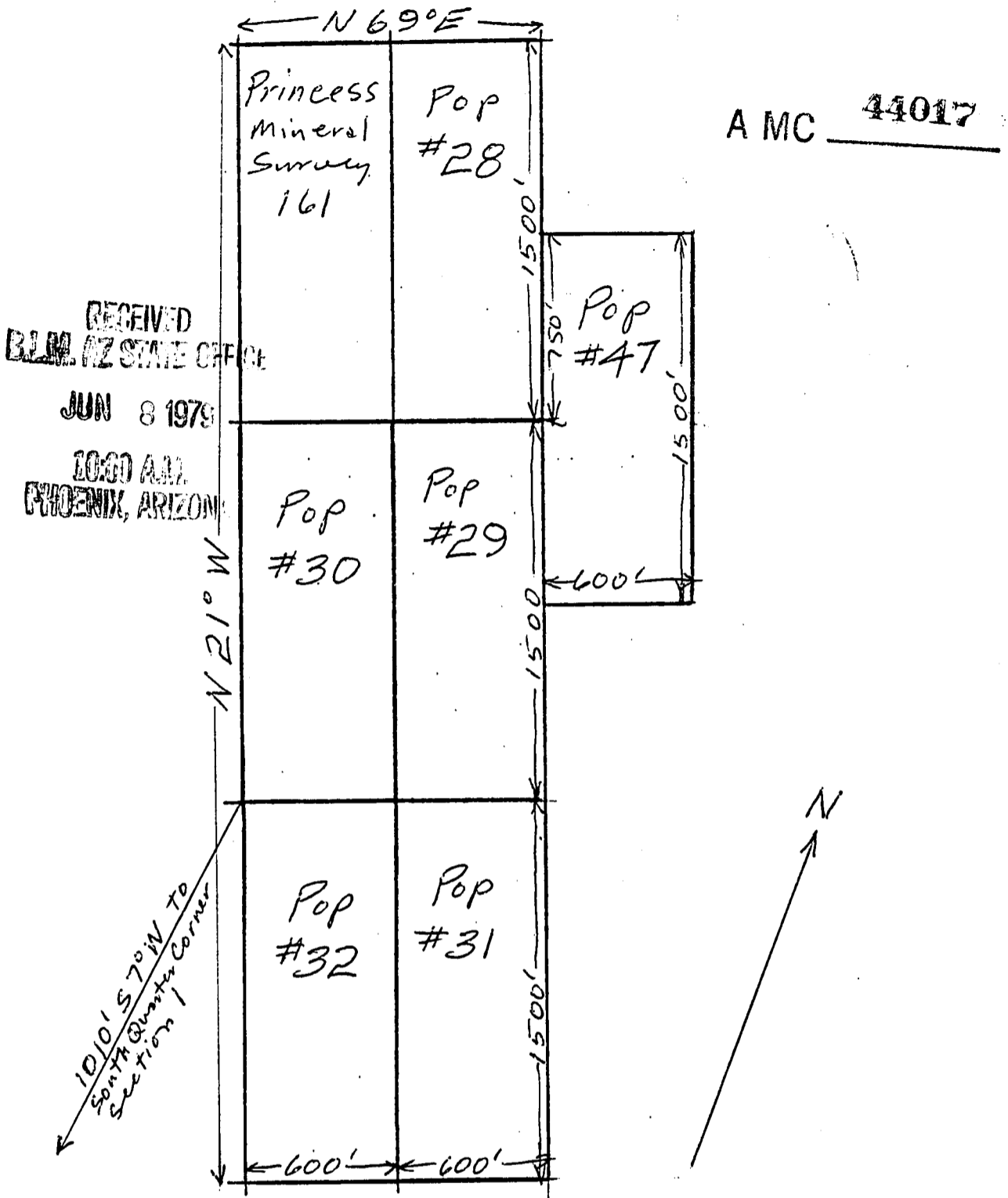
Scale of this sketch
approximately 1" = 1000'

The New Jersey Zinc Company

BY: Peter H. Johnson
Locator

Write on the above lines the locality of the claim with reference to some natural object or permanent monument whereby the claim can be identified. Give the section, township and range if known and, if possible, the direction and distance from the nearest public survey marker. It is advisable to make a sketch in the space above, showing the adjoining and overlapping claims. If this is an amendment of a location notice, give the name and book and page of recording of the claim being amended.

PLAT OF LODE CLAIM
 (To Be Attached to Recorded Copy of
 Location Notice Pursuant to A.R.S. § 27-203)



1. Name of Claim: Pop #28
2. Type of Claim: lode claim
3. The Claim is located in Section 1, Township 4S, Range 23W, G. & S.R.M.
4. Scale: 1" = 600'
5. The Claim is situated in Yuma County, Arizona.
6. Type of corner and location monuments used: Corners 4" x 4" x 4 1/2' redwood posts Locations 2" x 2" x 4 1/2' posts

Instructions for Completion:

(i) If the land is surveyed, a corner of the claim must be tied by a course and distance to a monument of the Public Land Survey; if the land is unsurveyed, a corner must be tied by course and distance to an established survey monument of a United States Government agency or a United States Mineral Monument; if no such monuments are available, one corner of the claim must be tied by course and distance to some prominent natural object or other permanent monument as shown on Plat.

(ii) North arrow must be shown on Plat.

(iii) Bearing and distances between corners must be shown on Plat.

DKT 1102 PAGE 256 JUN 8 1979

10:00 A.M. AMENDED
PHOENIX, ARIZONA LOCATION NOTICE
(Lode)

A MC 44018

NOTICE IS HEREBY GIVEN that the Pop # 29 lode mining claim, more fully described below, is hereby amended by THE NEW JERSEY ZINC EXPLORATION COMPANY, a Delaware corporation, whose address is 2030 East Broadway, Tucson, Arizona 85719. This is an amendment of the Pop # 29 lode mining claim located by The New Jersey Zinc Company on the 1st day of February, 1974, a copy of the location notice of which is of record in Docket 795 at page 720 in the office of the Recorder of Yuma County, Arizona. This claim is 1500 feet in length and 600 feet in width. The general course of this claim is Northwesterly-Southeasterly, and it is situated in the Silver Mining District, Yuma County, Arizona. This claim, as amended, runs from the location monument on which this amended notice is posted approximately 1495 feet in a Southeasterly direction to the Southeast end line and approximately 5 feet in a Northwesterly direction to the Northwest end line, and is also marked by six monuments, one at each corner and one at the center of each end line of the claim, making the claim in the form of a parallelogram. The location monument at which this amended notice is posted is situated within the boundaries of the claim at and within approximately 5 feet of the Northwest corner of the claim and within Section 1, T. 4 S., R. 23 W., G. & S.R.M., and this claim encompasses portions of the quarter section subdivision(s), Section(s), Township(s) and Range as follows: _____
SE $\frac{1}{4}$ of Section 1, T 4 S, R 23 W.

The locality of this claim with reference to some natural object or permanent monument and additional information (if any) concerning its locality are as follows:
The northwest endline of this claim coincides with the southeast endline of Pop #28; the southeast endline of this claim coincides with the northwest endline of Pop #31; the southwest sideline of this claim coincides with the northeast sideline of Pop #30; and the N $\frac{1}{2}$ of the northeast sideline of this claim coincides with the S $\frac{1}{2}$ of the southwest sideline of Pop #47.

This amendment is made for purposes of correcting errors or omissions, if any, in the original location notice hereof and to acquire by this amendment any areas open to entry as of the date of this amendment which may not have been open to entry at the time of the original location hereof, and is made without waiver of the rights previously acquired under the original location hereof. It is the further purpose and intent of the undersigned that should the original location hereof be defective and invalid, this amendment shall serve as an original location of the area described herein as of the date of posting hereof.

DATED AND POSTED on the ground this 27th day of March, 1979.

Witnesses:

Peter A. Dohmer

Locator:

THE NEW JERSEY ZINC EXPLORATION COMPANY

By John E. Tull

RECEIVED
BLM. AZ STATE OFFICE

JUN 8 1979

1000 A.M.
PHOENIX, ARIZONA

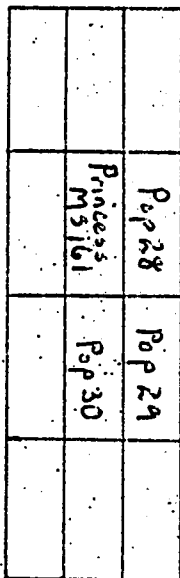
Notice of Location
(LODE)

A MC

44018

NOTICE IS HEREBY GIVEN that the Pop # 29 lode mining claim was located by The New Jersey Zinc Company on February 1, 1974. This claim is 1,500 feet in length along the vein or deposit of mineral-bearing rock in place and 300 feet in width on each side of the middle of said vein or deposit at which this notice is posted. The general course of this claim is northwesterly and is situated in the Silver Mining District, Yuma County, Arizona. This claim runs from the location monument or stake on which the notice is posted 1450 feet in a southeasterly direction to the SE center end monument or stake and 50 feet in a northwesterly direction from the location monument or stake to the N.W. center end monument or stake, and is also marked by two corner monuments or stakes at each end of the claim, one on each side of and 300 feet from the center end monuments or stakes, making the claim in the form of a parallelogram.

The northwest corner of this claim is the SE corner of the Princess patented claim, MS 161. See sketch below for relation of this claim to other claims of the Pop group and to the Princess patented claim



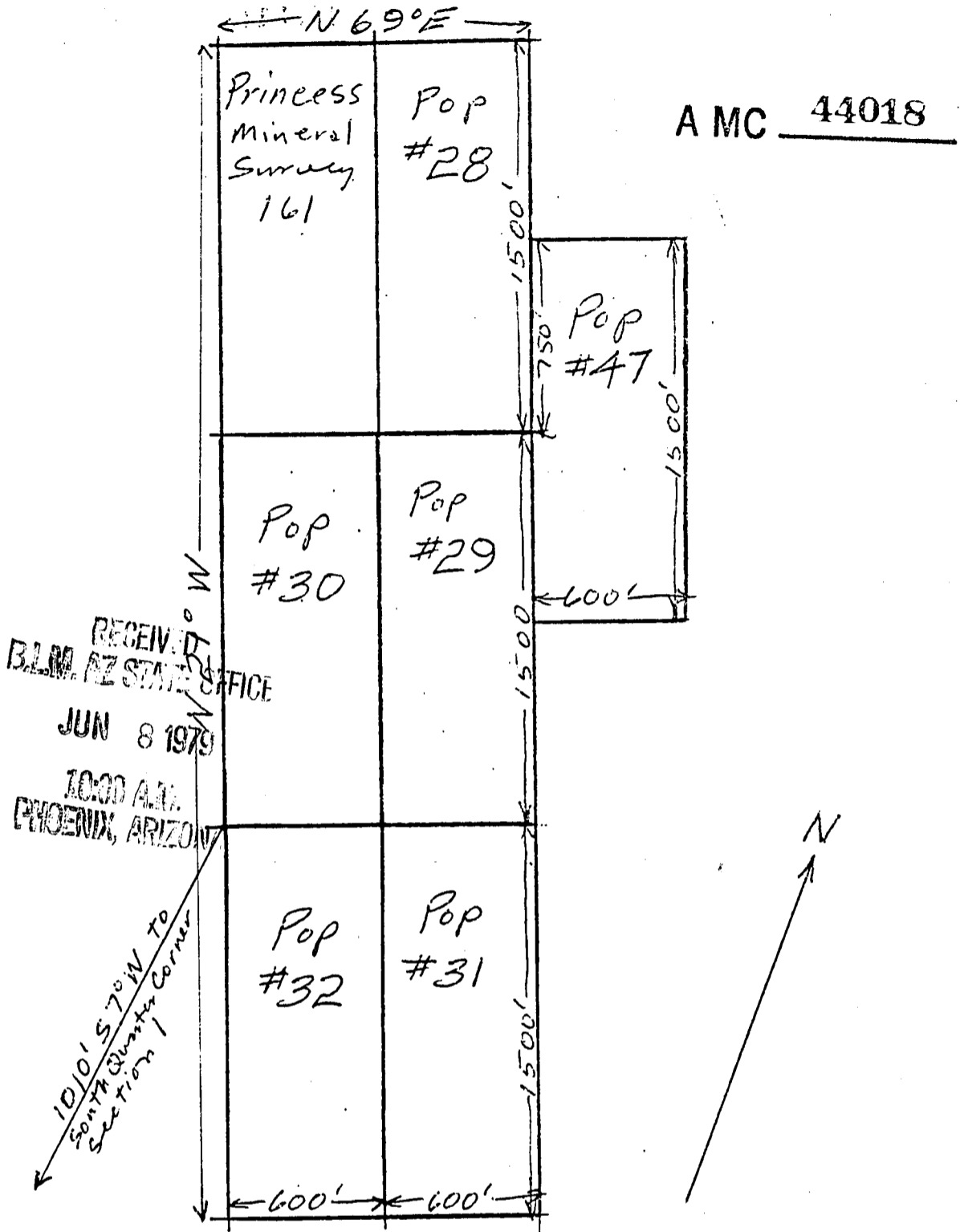
The New Jersey Zinc Company

BY: Peter H. Doherty
Locator

Scale of this sketch
approximately 1" = 2000'

Write on the above lines the locality of the claim with reference to some natural object or permanent monument whereby the claim can be identified. Give the section, township and range if known and, if possible, the direction and distance from the nearest public survey marker. It is advisable to make a sketch in the space above, showing the adjoining and overlapping claims. If this is an amendment of a location notice, give the name and book and page of recording of the claim being amended.

PLAT OF LODE CLAIM
 (To Be Attached to Recorded Copy of
 Location Notice Pursuant to A.R.S. § 27-203)



A MC 44018

1. Name of Claim: Pop #29
2. Type of Claim: lode claim
3. The Claim is located in Section 1, Township 4S, Range 23W, G. & S.R.M.
4. Scale: 1" = 600'
5. The Claim is situated in Yuma County, Arizona.
6. Type of corner and location monuments used: Corners 4" x 4" x 4 1/2" redwood posts Locations 2" x 2" x 4 1/2" posts

Instructions for Completion:

- (i) If the land is surveyed, a corner of the claim must be tied by a course and distance to a monument of the Public Land Survey; if the land is unsurveyed, a corner must be tied by course and distance to an established survey monument of a United States Government agency or a United States Mineral Monument; if no such monuments are available, one corner of the claim must be tied by course and distance to some prominent natural object or other permanent monument as shown on Plat.
- (ii) North arrow must be shown on Plat.
- (iii) Bearing and distances between corners must be shown on Plat.

JUN 8 1979

DKT 1102 PAGE 259

10:00 A.M.
PHOENIX, ARIZONA
AMENDED
LOCATION NOTICE
(Lode)A MC 44019

NOTICE IS HEREBY GIVEN that the Pop # 30 lode mining claim, more fully described below, is hereby amended by THE NEW JERSEY ZINC EXPLORATION COMPANY, a Delaware corporation, whose address is 2030 East Broadway, Tucson, Arizona 85719. This is an amendment of the Pop # 30 lode mining claim located by The New Jersey Zinc Company on the 1st day of February, 1974, a copy of the location notice of which is of record in Docket 795 at page 722 in the office of the Recorder of Yuma County, Arizona. This claim is 1500 feet in length and 600 feet in width. The general course of this claim is Northwesterly-Southeasterly, and it is situated in the Silver Mining District, Yuma County, Arizona. This claim, as amended, runs from the location monument on which this amended notice is posted approximately 1495 feet in a Southeasterly direction to the Southeast end line and approximately 5 feet in a Northwesterly direction to the Northwest end line, and is also marked by six monuments, one at each corner and one at the center of each end line of the claim, making the claim in the form of a parallelogram. The location monument at which this amended notice is posted is situated within the boundaries of the claim at and within approximately 5 feet of the Northeast corner of the claim and within Section 1, T. 4 S., R. 23 W., G. & S.R.M., and this claim encompasses portions of the quarter section subdivision(s), Section(s), Township(s) and Range as follows: SE $\frac{1}{4}$ and SW $\frac{1}{4}$ of Section 1, T 4 S, R 23 W.

The locality of this claim with reference to some natural object or permanent monument and additional information (if any) concerning its locality are as follows: The northwest endline of this claim coincides with the southeast endline of the patented Princess claim MS 161; the southeast endline of this claim coincides with the northwest endline of Pop #32; and the northeast sideline of this claim coincides with the southwest sideline of Pop #29.

This amendment is made for purposes of correcting errors or omissions, if any, in the original location notice hereof and to acquire by this amendment any areas open to entry as of the date of this amendment which may not have been open to entry at the time of the original location hereof, and is made without waiver of the rights previously acquired under the original location hereof. It is the further purpose and intent of the undersigned that should the original location hereof be defective and invalid, this amendment shall serve as an original location of the area described herein as of the date of posting hereof.

DATED AND POSTED on the ground this 27th day of March, 1979.

Witnesses:

Peter A. Doherty

Locator:

THE NEW JERSEY ZINC EXPLORATION COMPANY

By John E. Tuck

RECEIVED
B.L.M. AZ STATE OFFICE

JUN 8 1979

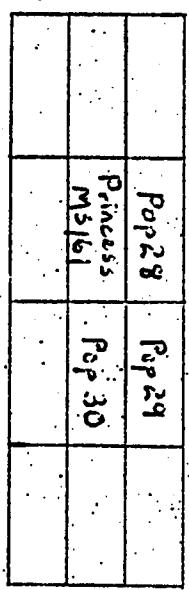
10:00 A.M.
PHOENIX, ARIZONA

Notice of Location
(LODE)

A MC 44019

NOTICE IS HEREBY GIVEN that the Pop # 30 lode mining claim was located by The New Jersey Zinc Company on February 1, 1974. This claim is 1,500 feet in length along the vein or deposit of mineral-bearing rock in place and 300 feet in width on each side of the middle of said vein or deposit at which this notice is posted. The general course of this claim is northwesterly and is situated in the Silver Mining District, Yuma County, Arizona. This claim runs from the location monument or stake on which the notice is posted 1450 feet in a southeasterly direction to the S.E. center end monument or stake and 50 feet in a northwesterly direction from the location monument or stake to the N.W. center end monument or stake, and is also marked by two corner monuments or stakes at each end of the claim, one on each side of and 300 feet from the center end monuments or stakes, making the claim in the form of a parallelogram.

The N.W. end of this claim is the S.E. end of the Princess patented claim, Ms. 161. See sketch below for relation of this claim to others of the Pop group and to the Princess patented claim.



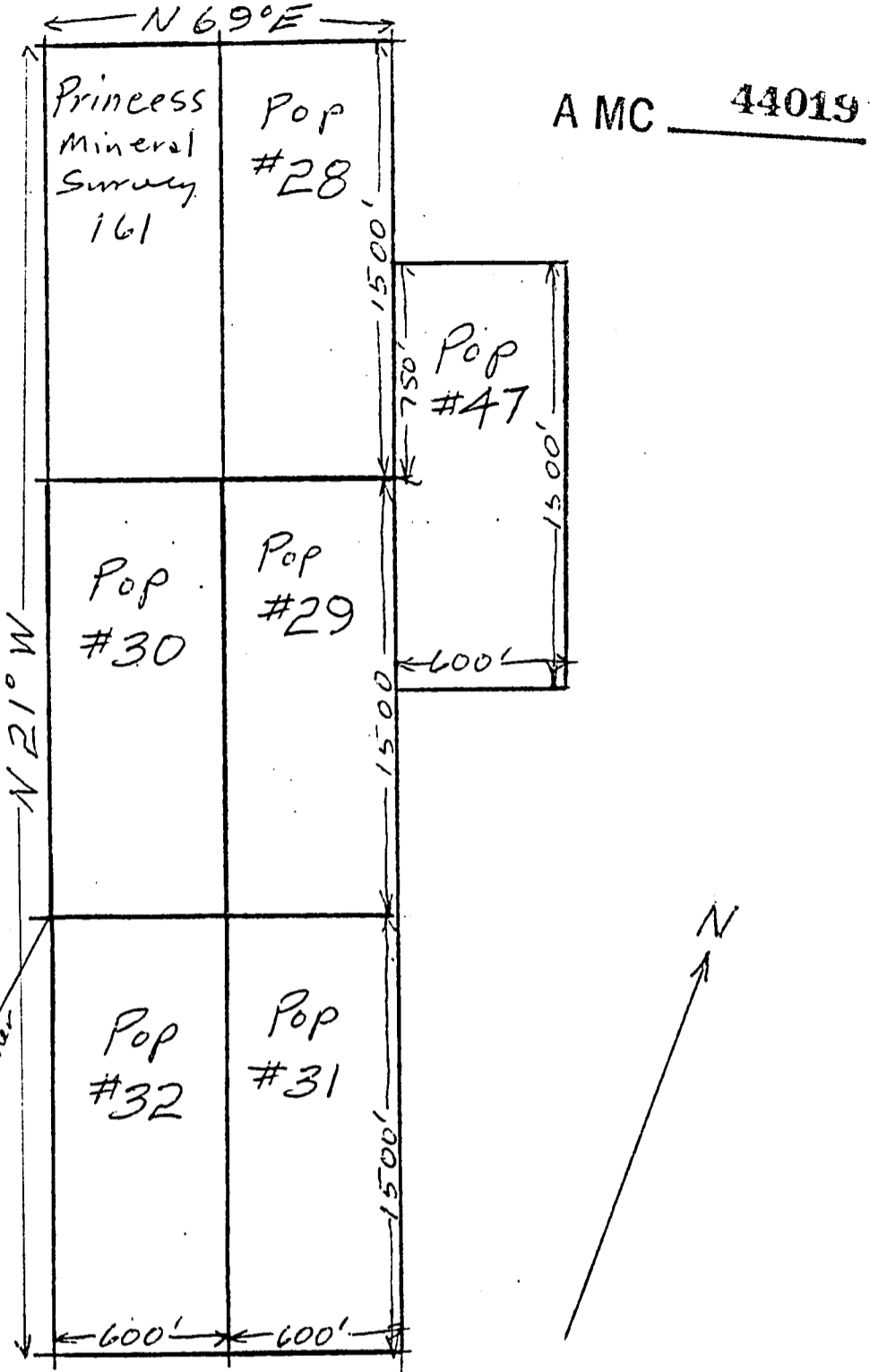
Scale of this sketch approximately 1" = 1000'

The New Jersey Zinc Company

BY: Peter H. Johnson
Locator

Write on the above lines the locality of the claim with reference to some natural object or permanent monument whereby the claim can be identified. Give the section, township and range if known and, if possible, the direction and distance from the nearest public survey marker. It is advisable to make a sketch in the space above, showing the adjoining and overlapping claims. If this is an amendment of a location notice, give the name and book and page of recording of the claim being amended.

PLAT OF LODE CLAIM
 (To Be Attached to Recorded Copy of
 Location Notice Pursuant to A.R.S. § 27-203)



RECEIVED
 B.L.M. PZ STATE OFFICE
 JUN 8 1979
 10:00 A.M.
 PHOENIX, ARIZONA

1. Name of Claim: Pop #30
2. Type of Claim: loade claim
3. The Claim is located in Section 1, Township 4S, Range 23W, G. & S.R.M.
4. Scale: 1" = 600'
5. The Claim is situated in Yuma County, Arizona.
6. Type of corner and location monuments used: Corners 4" x 4" x 4 1/2' redwood posts Locations 2" x 2" x 4 1/2' posts

Instructions for Completion:

- (i) If the land is surveyed, a corner of the claim must be tied by a course and distance to a monument of the Public Land Survey; if the land is unsurveyed, a corner must be tied by course and distance to an established survey monument of a United States Government agency or a United States Mineral Monument; if no such monuments are available, one corner of the claim must be tied by course and distance to some prominent natural object or other permanent monument as shown on Plat.
- (ii) North arrow must be shown on Plat.
- (iii) Bearing and distances between corners must be shown on Plat.

DKT. 1102

FACE 202

RECEIVED

YUMA COUNTY STATE OFFICE

JUN 8 1979

A MC 44020

AMENDED

10:00 AM LOCATION NOTICE
(Lode)
PHOENIX, ARIZONA

NOTICE IS HEREBY GIVEN that the Pop # 31 lode mining claim, more fully described below, is hereby amended by THE NEW JERSEY ZINC EXPLORATION COMPANY, a Delaware corporation, whose address is 2030 East Broadway, Tucson, Arizona 85719. This is an amendment of the Pop # 31 lode mining claim located by The New Jersey Zinc Company on the 6th day of February, 1974, a copy of the location notice of which is of record in Docket 795 at page 724 in the office of the Recorder of Yuma County, Arizona. This claim is 1500 feet in length and 600 feet in width. The general course of this claim is Northwesterly-Southeasterly, and it is situated in the Silver Mining District, Yuma County, Arizona. This claim, as amended, runs from the location monument on which this amended notice is posted approximately 1495 feet in a Southeasterly direction to the Southeast end line and approximately 5 feet in a Northwesterly direction to the Northwest end line, and is also marked by six monuments, one at each corner and one at the center of each end line of the claim, making the claim in the form of a parallelogram. The location monument at which this amended notice is posted is situated within the boundaries of the claim at and within approximately 5 feet of the Northwest corner of the claim and within Section 1, T. 4 S., R. 23 W., G. & S.R.M., and this claim encompasses portions of the quarter section subdivision(s), Section(s), Township(s) and Range as follows: SE $\frac{1}{4}$ of Section 1, T 4 S, R 23 W; and the NE $\frac{1}{4}$ of unsurveyed Section 12, T 4 S, R 23 W.

The locality of this claim with reference to some natural object or permanent monument and additional information (if any) concerning its locality are as follows: The northwest endline of this claim coincides with the southeast endline of Pop #29; and the southwest sideline coincides with the northeast sideline of Pop #32.

This amendment is made for purposes of correcting errors or omissions, if any, in the original location notice hereof and to acquire by this amendment any areas open to entry as of the date of this amendment which may not have been open to entry at the time of the original location hereof, and is made without waiver of the rights previously acquired under the original location hereof. It is the further purpose and intent of the undersigned that should the original location hereof be defective and invalid, this amendment shall serve as an original location of the area described herein as of the date of posting hereof.

DATED AND POSTED on the ground this 27th day of March, 1979.

Witnesses:

Peter H. Doherty

Locator:

THE NEW JERSEY ZINC EXPLORATION COMPANY

By John E. Tull

RECEIVED
B.L.M. AZ STATE OFFICE

JUN 8 1979


1000 AM.
PHOENIX, ARIZONA

Notice of Location
(LODE)

A MC 44020

NOTICE IS HEREBY GIVEN that the Pop # 31 lode mining claim was located by The New Jersey Zinc Company on February 6, 1974. This claim is 1,500 feet in length along the vein or deposit of mineral-bearing rock in place and 300 feet in width on each side of the middle of said vein or deposit at which this notice is posted. The general course of this claim is northwesterly and is situated in the Silver Mining District, Yuma County, Arizona. This claim runs from the location monument or stake on which the notice is posted 1450 feet in a southeasterly direction to the Southeast center end monument or stake and 50 feet in a northwesterly direction from the location monument or stake to the northwest center end monument or stake, and is also marked by two corner monuments or stakes at each end of the claim, one on each side of and 300 feet from the center end monuments or stakes, making the claim in the form of a parallelogram.

See sketch below for relation of this claim to others of the Pop group and to the Princess patented claim, M.S. 161. The southwest side of this claim is the northeast side of the Pop # 32 claim.

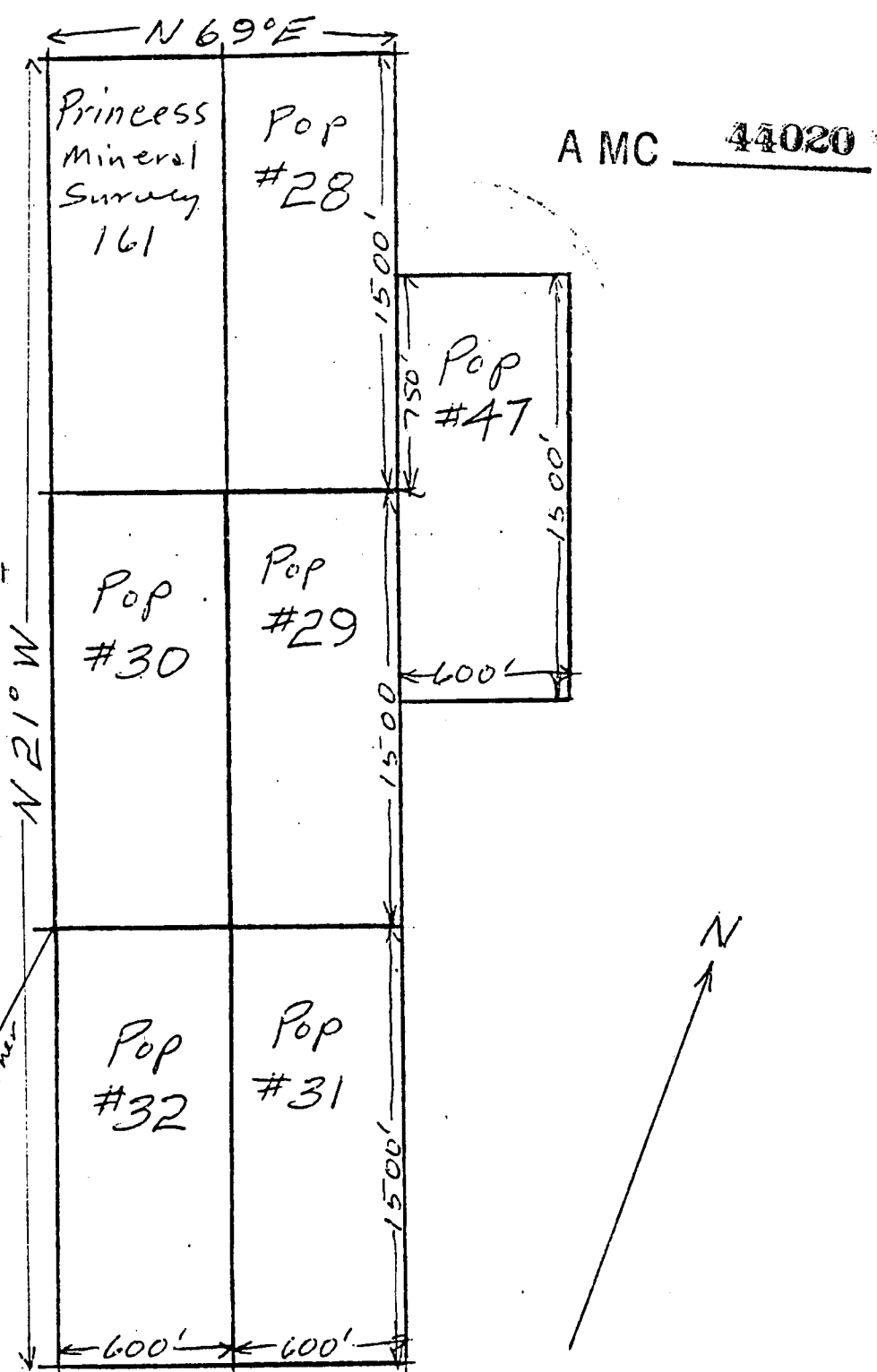


Scale of this sketch approximately 1" = 1000'

The New Jersey Zinc Company
BY: Peter H. Johnson
Locator

Write on the above lines the locality of the claim with reference to some natural object or permanent monument whereby the claim can be identified. Give the section, township and range if known and, if possible, the direction and distance from the nearest public survey marker. It is advisable to make a sketch in the space above, showing the adjoining and overlapping claims. If this is an amendment of a location notice, give the name and book and page of recording of the claim being amended.

PLAT OF LODE CLAIM
(To Be Attached to Recorded Copy of
Location Notice Pursuant to A.R.S. § 27-203)



RECEIVED
BLM AZ STATE OFFICE
JUN 8 1979
10:00 AM
PHOENIX, ARIZONA

1. Name of Claim: Pop #31
2. Type of Claim: loade claim
3. The Claim is located in Section 1, Township 4S, Range 23W, G. & S.R.M.
4. Scale: 1" = 600'
5. The Claim is situated in Yuma County, Arizona.
6. Type of corner and location monuments used: Corners 4" x 4" x 4 1/2' redwood posts Locations 2" x 2" x 4 1/2' posts

Instructions for Completion:

(i) If the land is surveyed, a corner of the claim must be tied by a course and distance to a monument of the Public Land Survey; if the land is unsurveyed, a corner must be tied by course and distance to an established survey monument of a United States Government agency or a United States Mineral Monument; if no such monuments are available, one corner of the claim must be tied by course and distance to some prominent natural object or other permanent monument as shown on Plat.

(ii) North arrow must be shown on Plat.

(iii) Bearing and distances between corners must be shown on Plat.

RECEIVED
YUMA COUNTY STATE OFFICE

DKT 1102 PAGE 265 JUN 8 1979

1000 AM
PHOENIX, ARIZONA
AMENDED
LOCATION NOTICE
(Lode)

A MC 44021

NOTICE IS HEREBY GIVEN that the Pop # 32 lode mining claim, more fully described below, is hereby amended by THE NEW JERSEY ZINC EXPLORATION COMPANY, a Delaware corporation, whose address is 2030 East Broadway, Tucson, Arizona 85719. This is an amendment of the Pop # 32 lode mining claim located by The New Jersey Zinc Company on the 6th day of February, 1974, a copy of the location notice of which is of record in Docket 795 at page 726 in the office of the Recorder of Yuma County, Arizona. This claim is 1500 feet in length and 600 feet in width. The general course of this claim is Northwesterly-Southeasterly, and it is situated in the Silver Mining District, Yuma County, Arizona. This claim, as amended, runs from the location monument on which this amended notice is posted approximately 1495 feet in a Southeasterly direction to the Southeast end line and approximately 5 feet in a Northwesterly direction to the Northwest end line, and is also marked by six monuments, one at each corner and one at the center of each end line of the claim, making the claim in the form of a parallelogram. The location monument at which this amended notice is posted is situated within the boundaries of the claim at and within approximately 5 feet of the Northeast corner of the claim and within Section 1, T. 4 S., R. 23 W., G. & S.R.M., and this claim encompasses portions of the quarter section subdivision(s), Section(s), Township(s) and Range as follows: SE $\frac{1}{4}$ of Section 1, T 4 S, R 23 W; and NE $\frac{1}{4}$ of unsurveyed Section 12, T 4 S, R 23 W.

The locality of this claim with reference to some natural object or permanent monument and additional information (if any) concerning its locality are as follows: The northwest endline of this claim coincides with the southeast endline of Pop #30; and the northeast sideline of this claim coincides with the southwest sideline of Pop #31. From the south quarter corner of Section 1 it is 770 feet, S 60° E to the southwest corner of Pop #32.

This amendment is made for purposes of correcting errors or omissions, if any, in the original location notice hereof and to acquire by this amendment any areas open to entry as of the date of this amendment which may not have been open to entry at the time of the original location hereof, and is made without waiver of the rights previously acquired under the original location hereof. It is the further purpose and intent of the undersigned that should the original location hereof be defective and invalid, this amendment shall serve as an original location of the area described herein as of the date of posting hereof.

DATED AND POSTED on the ground this 27th day of March, 1979.

Witnesses:

Peter A. Doherty

Locator:

THE NEW JERSEY ZINC EXPLORATION COMPANY

By John E. Tuttle

RECEIVED
B.L.M. AZ STATE OFFICE

A MC 44021

JUN 8 1979 Notice of Location

(LODE)

10:00 A.M.
PHOENIX, ARIZONA

NOTICE IS HEREBY GIVEN that the POP # 32 lode mining claim was located by The New Jersey Zinc Company on February 6, 1974. This claim is 1,500 feet in length along the vein or deposit of mineral-bearing rock in place and 300 feet in width on each side of the middle of said vein or deposit at which this notice is posted. The general course of this claim is northwesterly and is situated in the Silver Mining District, Yuma County, Arizona. This claim runs from the location monument or stake on which the notice is posted 1450 feet in a southeasterly direction to the southeast center end monument or stake and 50 feet in a northwesterly direction from the location monument or stake to the northwest center end monument or stake, and is also marked by two corner monuments or stakes at each end of the claim, one on each side of and 300 feet from the center end monuments or stakes, making the claim in the form of a parallelogram.

See sketch below for relation of this claim to others of the Pop group and to the Princess patented claim, M-S:161
The northwest end of this claim is the southeast end of the Pop # 30 claim.

	Princess M-S:161	Pop #28	
		Pop #29	
	Pop #30		
		Pop #31	
		Pop #32	



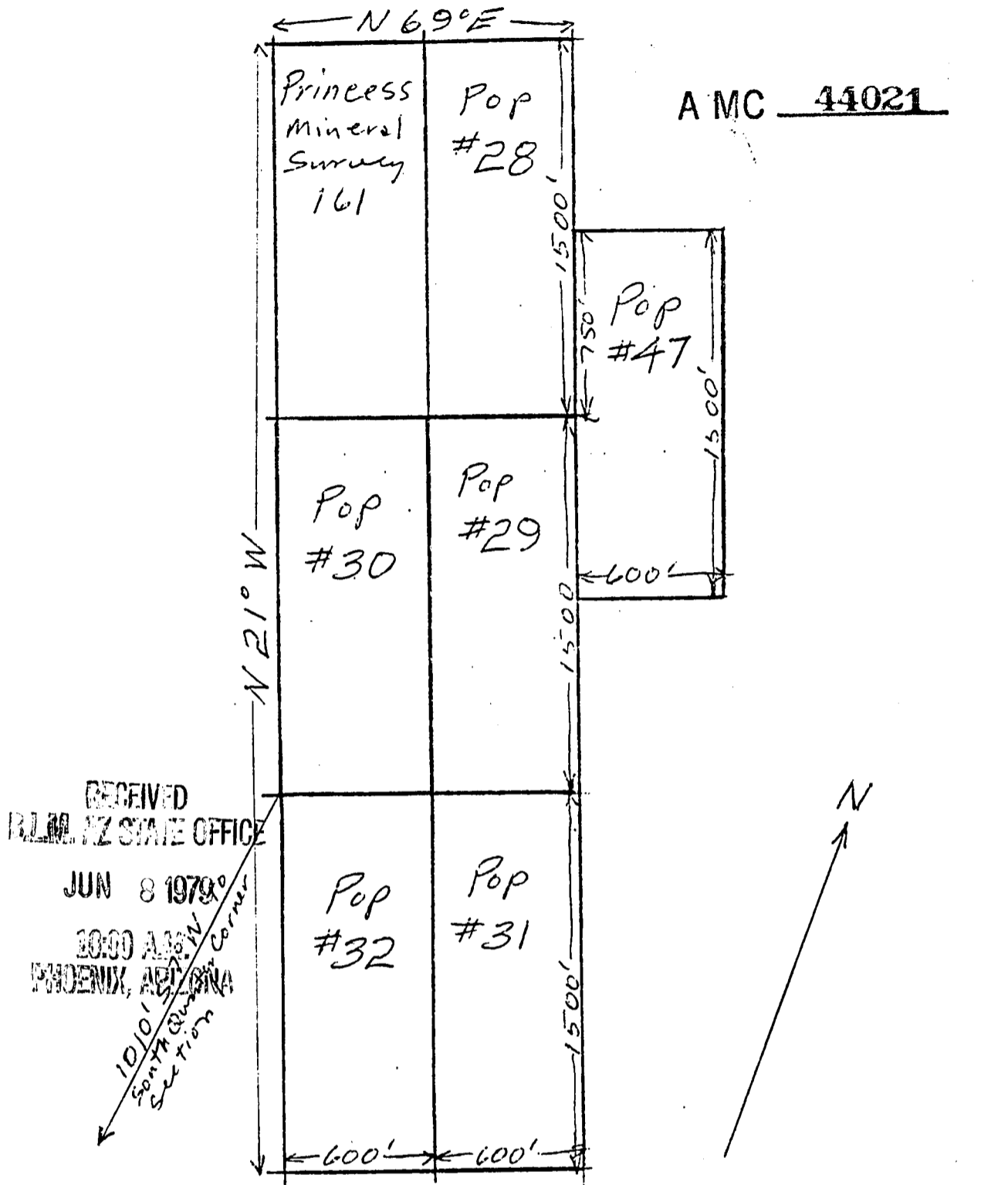
The New Jersey Zinc Company

BY: Peter H. Dohms
Locator

Scale of this sketch approximately 1" = 1000'

Write on the above lines the locality of the claim with reference to some natural object or permanent monument whereby the claim can be identified. Give the section, township and range if known and, if possible, the direction and distance from the nearest public survey marker. It is advisable to make a sketch in the space above, showing the adjoining and overlapping claims. If this is an amendment of a location notice, give the name and book and page of recording of the claim being amended.

PLAT OF LODE CLAIM
 (To Be Attached to Recorded Copy of
 Location Notice Pursuant to A.R.S. § 27-203)



A MC 44021

RECEIVED
 BLM ARIZONA STATE OFFICE

JUN 8 1979

10101 Section corner
 SOUTH QUINCY
 PHOENIX, ARIZONA

1. Name of Claim: Pop #32
2. Type of Claim: lode claim
3. The Claim is located in Section 1, Township 4S, Range 23W, G. & S.R.M.
4. Scale: 1" = 600'
5. The Claim is situated in Yuma County, Arizona.
6. Type of corner and location monuments used: Corners 4" x 4" x 4 1/2'
redwood posts Locations 2" x 2" x 4 1/2' posts

Instructions for Completion:

(i) If the land is surveyed, a corner of the claim must be tied by a course and distance to a monument of the Public Land Survey; if the land is unsurveyed, a corner must be tied by course and distance to an established survey monument of a United States Government agency or a United States Mineral Monument; if no such monuments are available, one corner of the claim must be tied by course and distance to some prominent natural object or other permanent monument as shown on Plat.

(ii) North arrow must be shown on Plat.

(iii) Bearing and distances between corners must be shown on Plat.

VERITY, SMITH & CLARK, P. C.

VICTOR H. VERITY
LEO N. SMITH
LARRY D. CLARK
PATRICIA G. MUNGER

ATTORNEYS AT LAW
902 TRANSAMERICA BUILDING
177 NORTH CHURCH AVENUE
TUCSON, ARIZONA 85701

TELEPHONE
(602) 623-6961

updated

May 13, 1981

Arizona State Office
Bureau of Land Management
United States Department
of the Interior
2400 Valley Bank Center
Phoenix, Arizona 85073

Re: A MC No. 44022

Gentlemen:

Enclosed for filing in the above-referenced serial number file pursuant to Subpart 3833, 43 Code of Federal Regulations, is a copy of an amended location notice for the Pop #33 claim which may change or alter the description of the claim as previously filed with your office.

Very truly yours,


Leo N. Smith

LNS/dmd
Enclosure

CERTIFIED MAIL
Return Receipt Requested

ARIZONA STATE OFFICE
BU. LAND MANAGEMENT

MAY 14 1981

7:45 A.M.
PHOENIX, ARIZONA



State of Arizona
County of Yuma
I hereby certify that the within instrument was filed and recorded at the request of Verity et al
1981 APR 27 PM 5 51
Docket 1222
Page 149-150

Witness my hand and official seal the day and year aforesaid.

GLENYS E. SCHMITT
County Recorder

Chaslene J. Dickey
Deputy Recorder

INDEXED FILED 300

AMENDED
NOTICE OF LOCATION
(Lode)

NOTICE IS HEREBY GIVEN that the Pop #33 lode mining claim, more fully described below, is hereby amended by THE NEW JERSEY ZINC EXPLORATION COMPANY, a Delaware corporation, whose address is 2030 E. Broadway, Tucson, Arizona 85719. This is an amendment of the said claim originally located on February 13, 1974, a copy of the location notice of which is of record in Docket 795 at page 728, in the office of the Recorder of Yuma County, Arizona, the BLM Serial Number assigned to which claim is A MC No. 44022. The length of this claim is 660 feet and the width of this claim is 495 feet. The general course of this claim is north-south, and it is situated in the Silver Mining District, Yuma County, Arizona. This claim, as amended, runs from the location monument on which this amended notice is posted approximately 2 feet in a northerly direction to the north endline and approximately 658 feet in a southerly direction to the south endline and is also marked by six monuments, one at each corner and one at the center of each endline of the claim, making the claim in the form of a parallelogram. The location monument at which this amended notice is posted is situated within the boundaries of the claim at and within approximately 2 feet of the northwest corner of the claim and within Section 12, T. 4 S., R. 23 W., G. & S.R.M. (unsurveyed), and this claim encompasses portions of the quarter-section subdivision(s), Section(s), Township(s) and Range as follows: NW 1/4 Section 12, T. 4 S., R. 23 W. (unsurveyed), as protracted.

The locality of this claim with reference to some natural object or permanent monument and additional information (if any) concerning its locality are as follows: The southwest corner of this claim is approximately 370 feet due east of the protracted west quarter corner of Section 12, T. 4 S., R. 23 W. (unsurveyed). This claim as amended overlaps portions of the Pop #36 and Pop #37 claims, the seniority of which to this amended location are expressly recognized.

This amendment is made without waiver of the rights previously acquired under the original location hereof. It is the further purpose and intent of the undersigned that should the amendment hereof be defective or invalid, this amendment shall serve as an original location of the area described herein as of the date of posting hereof.

DATED AND POSTED on the ground this 7th day of April MAY 14 1981 1981.

LOCATOR:

THE NEW JERSEY ZINC EXPLORATION COMPANY

Witness:
Barbara C. Smith

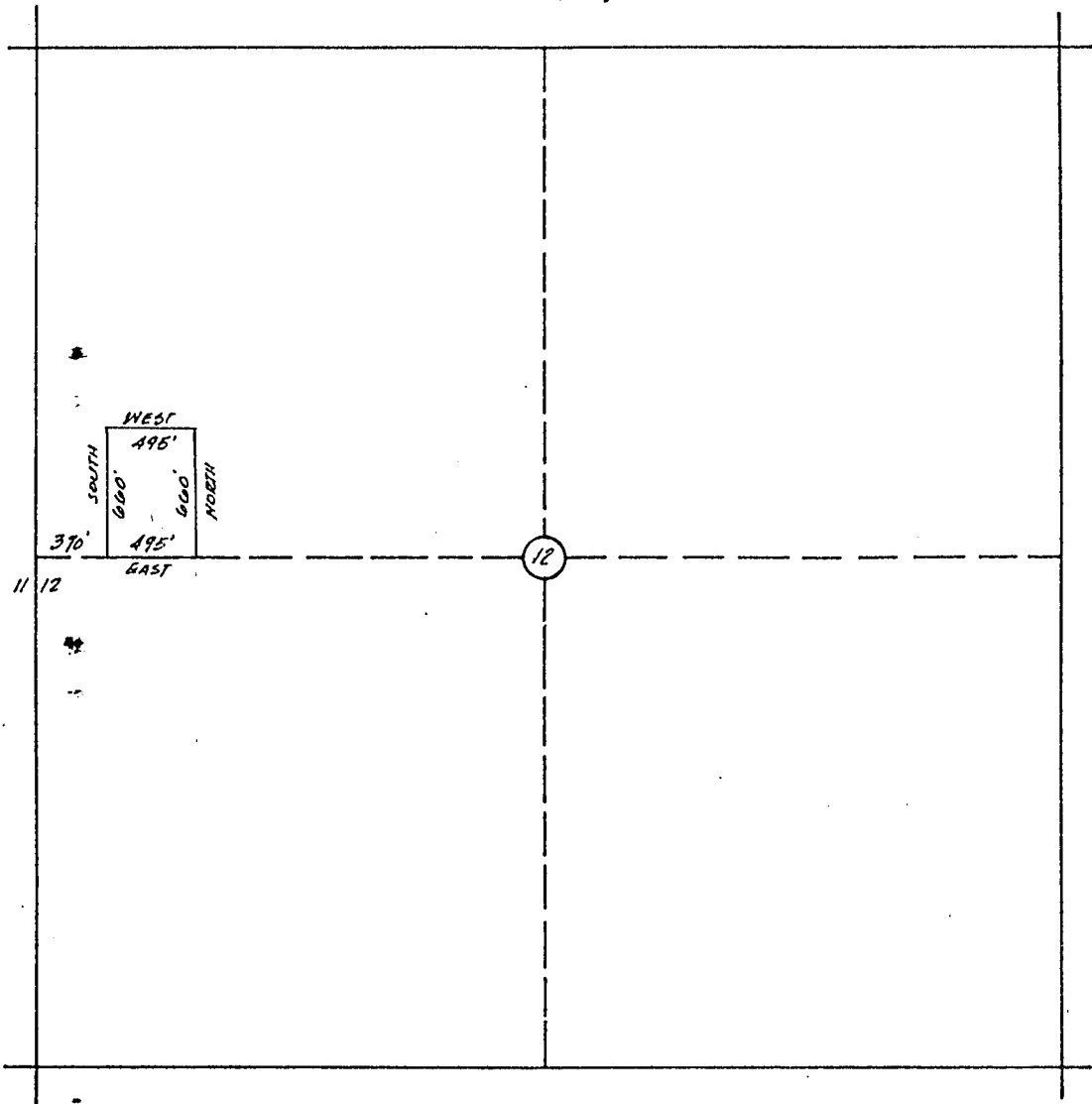
By John E. Turk

ARIZONA STATE OFFICE
EU. LAND MANAGER

7:45 A.M.
PHOENIX, ARIZONA

LOCATION PLAT OR MAP

LODE
YUMA COUNTY, ARIZ.



SCALE: 1" = 1000'

The PDP #33 Claim is located within NW1/4 Section 12, T. 4 S., R. 23 W. G. & S.R.M. UNSURVEYED.

All corners and location monuments are $\frac{7}{8}$ inches diameter by 5 ft. in length polyvinyl chloride pipe, unless shown otherwise.

ARIZONA STATE OFFICE
BU. LAND MANAGEMENT

MAY 14 1981

7:45 A.M.
PHOENIX, ARIZONA

JUN 8 1979

A MC 44022

1000 AM. AMENDED
PHOENIX, ARIZONA LOCATION NOTICE
(Lode)

NOTICE IS HEREBY GIVEN that the Pop # 33 lode mining claim, more fully described below, is hereby amended by THE NEW JERSEY ZINC EXPLORATION COMPANY, a Delaware corporation, whose address is 2030 East Broadway, Tucson, Arizona 85719. This is an amendment of the Pop # 33 lode mining claim located by The New Jersey Zinc Company on the 13th day of February, 1974, a copy of the location notice of which is of record in Docket 795 at page 728 in the office of the Recorder of Yuma County, Arizona. This claim is 1500 feet in length and 600 feet in width. The general course of this claim is Northwesterly-Southeasterly, and it is situated in the Silver Mining District, Yuma County, Arizona. This claim, as amended, runs from the location monument on which this amended notice is posted approximately 1495 feet in a Northwesterly direction to the Northwest end line and approximately 5 feet in a Southeasterly direction to the Southeast end line, and is also marked by six monuments, one at each corner and one at the center of each end line of the claim, making the claim in the form of a parallelogram. The location monument at which this amended notice is posted is situated within the boundaries of the claim at and within approximately 5 feet of the Southwest corner of the claim and within Section -, T. 4 S., R. 23 W., G. & S.R.M., and this claim encompasses portions of the quarter section subdivision(s), Section(s), Township(s) and Range as follows: in unsurveyed Sections 11 and 12, T 4 S, R 23 W.

The locality of this claim with reference to some natural object or permanent monument and additional information (if any) concerning its locality are as follows: The southeast endline of this claim coincides with the northwest endline of Pop #36; and the southwest sideline of this claim coincides with the northeast sideline of Pop #34. The northwest corner of Pop #33 is located 380 feet N 22° E of the U. S. Mineral Monument #2.

This amendment is made for purposes of correcting errors or omissions, if any, in the original location notice hereof and to acquire by this amendment any areas open to entry as of the date of this amendment which may not have been open to entry at the time of the original location hereof, and is made without waiver of the rights previously acquired under the original location hereof. It is the further purpose and intent of the undersigned that should the original location hereof be defective and invalid, this amendment shall serve as an original location of the area described herein as of the date of posting hereof.

DATED AND POSTED on the ground this 30th day of March, 1979.

Witnesses:

Peter A. Johnson

Locator:

THE NEW JERSEY ZINC EXPLORATION COMPANY
By John E. Tut

Notice of Location
(LODE)


A MC 44022

NOTICE IS HEREBY GIVEN that the Pop # 33 lode mining claim was located by The New Jersey Zinc Company on February 13, 1974. This claim is 1,500 feet in length along the vein or deposit of mineral-bearing rock in place and 300 feet in width on each side of the middle of said vein or deposit at which this notice is posted. The general course of this claim is northwesterly and is situated in the Silver Mining District, Yuma County, Arizona. This claim runs from the location monument or stake on which the notice is posted 60 feet in a southeasterly direction to the southeast center end monument or stake and 1440 feet in a northwesterly direction from the location monument or stake to the northwest center end monument or stake, and is also marked by two corner monuments or stakes at each end of the claim, one on each side of and 300 feet from the center end monuments or stakes, making the claim in the form of a parallelogram.

The southwest side of this claim is the northeast side of the Pop # 34 claim. See sketch below for relation of this claim to others of the Pop group and to the Pacific patented claim, M.S. 292

RECEIVED
BLM AZ STATE O
JUN 8 1974
10:00 A.M.
PHOENIX, ARIZONA

Pacific MS292	Pop# 35	Pop# 33
Black Rock MS291	Pop# 38	Pop# 34
		Pop# 37
		Pop# 36



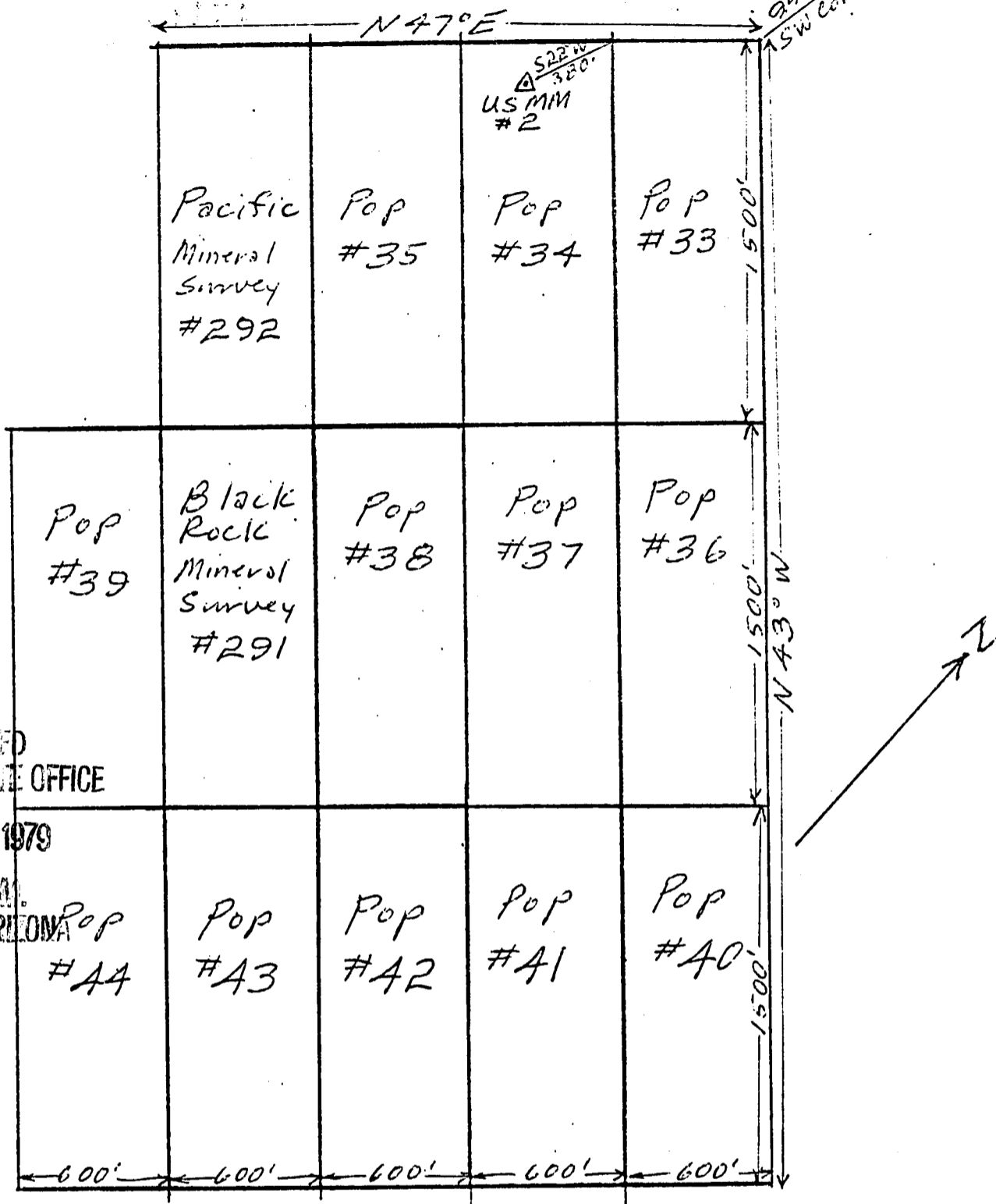
The New Jersey Zinc Company

By: Peter H. Johns
Locator

Scale of this sketch
approximately 1" = 1000'

Write on the above lines the locality of the claim with reference to some natural object or permanent monument whereby the claim can be identified. Give the section, township and range if known and, if possible, the direction and distance from the nearest public survey marker. It is advisable to make a sketch in the space above, showing the adjoining and overlapping claims. If this is an amendment of a location notice, give the name and book and page of recording of the claim being amended.

PLAT OF LODE CLAIM
(To Be Attached to Recorded Copy of
Location Notice Pursuant to A.R.S. § 27-203)



RECEIVED
BLM. AZ STATE OFFICE

JUN 8 1979

10:00 AM.
PHOENIX, ARIZONA

1. Name of Claim: Pop # 33
2. Type of Claim: lode claim
3. The Claim is located in Section -, Township 4 S, Range 23 W, G. & S.R.M. Sections Unsurveyed
4. Scale: 1" = 600'
5. The Claim is situated in Yuma County, Arizona.
6. Type of corner and location monuments used: Corners 4" x 4" x 4 1/2' redwood posts Locations 2" x 2" x 4 1/2' posts

Instructions for Completion:

(i) If the land is surveyed, a corner of the claim must be tied by a course and distance to a monument of the Public Land Survey; if the land is unsurveyed, a corner must be tied by course and distance to an established survey monument of a United States Government agency or a United States Mineral Monument; if no such monuments are available, one corner of the claim must be tied by course and distance to some prominent natural object or other permanent monument as shown on Plat.

(ii) North arrow must be shown on Plat.

(iii) Bearing and distances between corners must be shown on Plat.

VERITY, SMITH & CLARK, P. C.

VICTOR H. VERITY
LEO N. SMITH
LARRY D. CLARK
PATRICIA G. MUNGER

ATTORNEYS AT LAW
902 TRANSAMERICA BUILDING
177 NORTH CHURCH AVENUE
TUCSON, ARIZONA 85701

TELEPHONE
(602) 623-6961

Updated

May 13, 1981

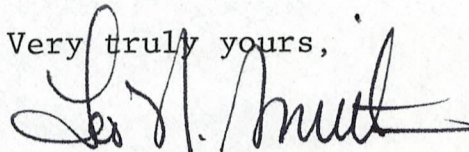
Arizona State Office
Bureau of Land Management
United States Department
of the Interior
2400 Valley Bank Center
Phoenix, Arizona 85073

Re: A MC No. 44023

Gentlemen:

Enclosed for filing in the above-referenced serial number file pursuant to Subpart 3833, 43 Code of Federal Regulations, is a copy of an amended location notice for the Pop #34 claim which may change or alter the description of the claim as previously filed with your office.

Very truly yours,



Leo N. Smith


LNS/dmd
Enclosure

CERTIFIED MAIL
Return Receipt Requested

ARIZONA STATE OFFICE
BU. LAND MANAGEMENT

MAY 14 1981

7:45 A.M.
PHOENIX, ARIZONA



AMENDED
NOTICE OF LOCATION
(Lode)

I hereby certify that the within instrument was filed and recorded at the request of Verity et al
1981 APR 27 PM 3 37
Docket 1222
Page 151-152

Witness my hand and official seal the day and year aforesaid.

GLENYS E. SCHMITT

County Recorder

Charlene J. Dillay
Deputy Recorder

RECORDED
INDEXED

302

NOTICE IS HEREBY GIVEN that the Pop #34 lode mining claim, more fully described below, is hereby amended by THE NEW JERSEY ZINC EXPLORATION COMPANY, a Delaware corporation, whose address is 2030 E. Broadway, Tucson, Arizona 85719. This is an amendment of the said claim originally located on February 13, 1974, a copy of the location notice of which is of record in Docket 795 at page 730, in the office of the Recorder of Yuma County, Arizona, the BLM Serial Number assigned to which claim is A MC No. 44023. The length of this claim is 425 feet and the width of this claim is 200 feet. The general course of this claim is east-west and it is situated in the Silver Mining District, Yuma County, Arizona. This claim, as amended, runs from the location monument on which this amended notice is posted approximately 2 feet in a westerly direction to the west endline and approximately 423 feet in a easterly direction to the east endline and is also marked by six monuments, one at each corner and one at the center of each endline of the claim, making the claim in the form of a parallelogram. The location monument at which this amended notice is posted is situated within the boundaries of the claim at and within approximately 2 feet of the northwest corner of the claim and within Section 11, T. 4 S., R. 23 W., G. & S.R.M. (unsurveyed), and this claim encompasses portions of the quarter-section subdivision(s), Section(s), Township(s) and Range as follows: SE $\frac{1}{4}$ of Section 11 and SW $\frac{1}{4}$ of Section 12, T. 4 S., R. 23 W., G. & S.R.M. (unsurveyed), as protracted.

The locality of this claim with reference to some natural object or permanent monument and additional information (if any) concerning its locality are as follows: The northwest corner of this claim is approximately 55 feet due west of the protracted quarter corner common to Sections 11 and 12, T. 4 S., R. 23 W. (unsurveyed). The westerly endline of this claim coincides in part with the easterly sideline of the Silver Gance patented claim. This claim as amended overlaps a portion of the Pop #37 claim, the seniority of which to this amended claim is expressly recognized.

This amendment is made without waiver of the rights previously acquired under the original location hereof. It is the further purpose and intent of the undersigned that should the amendment hereof be defective or invalid, this amendment shall serve as an original location of the area described herein as of the date of posting hereof.

DATED AND POSTED on the ground this 7th day of April, 1981.

ARIZONA STATE OFFICE
EU. LAND MANAGEMENT

MAY 14 1981

LOCATOR:

Witness:

Barbara C. Smith

THE NEW JERSEY ZINC EXPLORATION COMPANY


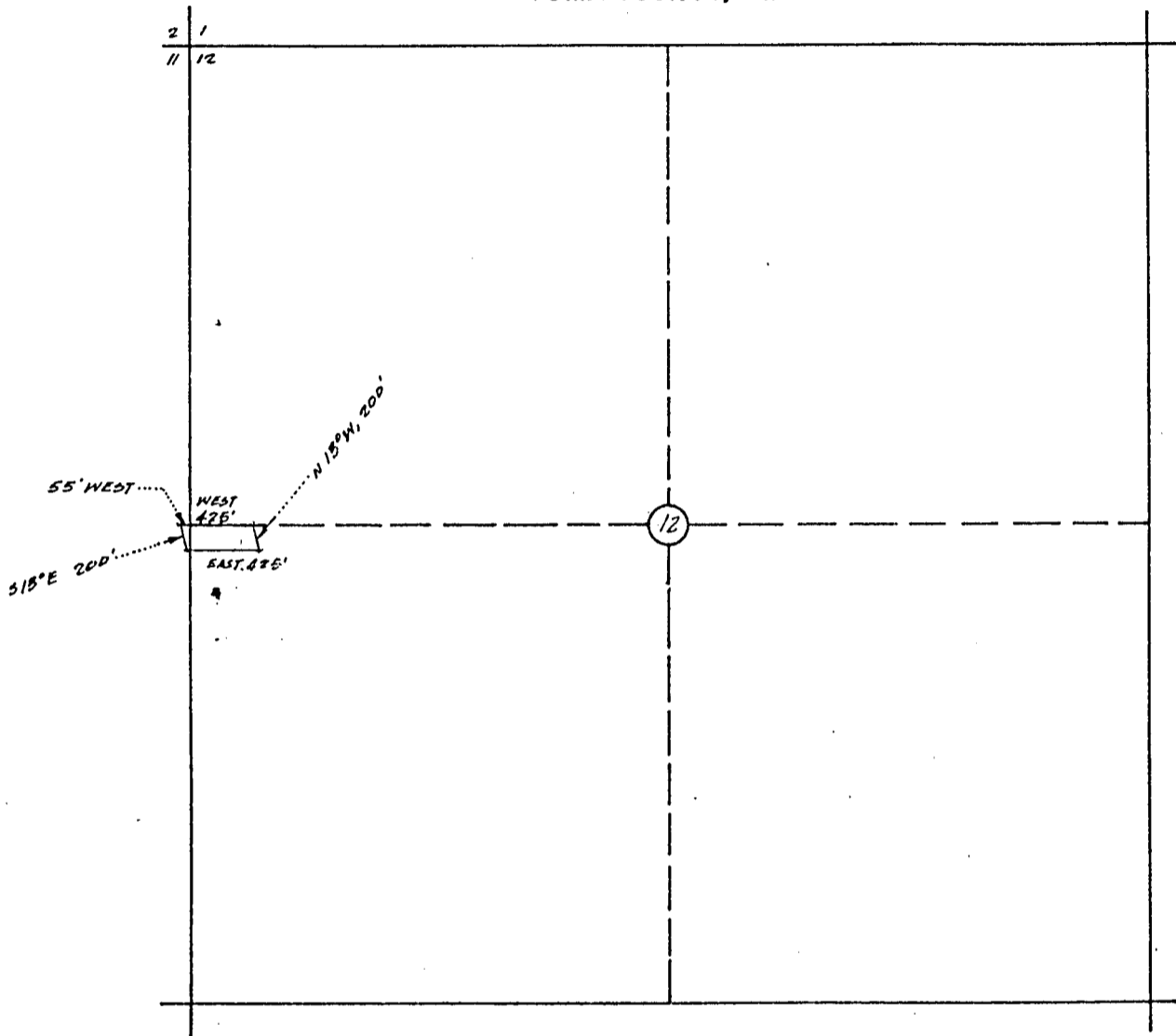
By

John P. [Signature]

7:45 A.M.
PHOENIX, ARIZONA

LOCATION PLAT OR MAP

LODE
YUMA COUNTY, ARIZ.



The POP # 34 Claim is located within SW/4 Section 12, T. 4 S., R. 23 W.

G & S.R.M. UNSURVEYED AND SE/4 SECTION 11, T. 4 S., R. 23 W. UNSURVEYED.

All corners and location monuments are $\frac{7}{8}$ inches diameter by 5 ft. in length polyvinyl chloride pipe, unless shown otherwise.

ARIZONA STATE OFFICE
BU. LAND MANAGEMENT

MAY 14 1981

7:45 A.M.
PHOENIX, ARIZONA

10:00 AM
AMENDED
LOCATION NOTICE
(Lode)

A MC _____

NOTICE IS HEREBY GIVEN that the Pop # 34 lode mining claim, more fully described below, is hereby amended by THE NEW JERSEY ZINC EXPLORATION COMPANY, a Delaware corporation, whose address is 2030 East Broadway, Tucson, Arizona 85719. This is an amendment of the Pop # 34 lode mining claim located by The New Jersey Zinc Company on the 13th day of February, 1974, a copy of the location notice of which is of record in Docket 795 at page 730 in the office of the Recorder of Yuma County, Arizona. This claim is 1500 feet in length and 600 feet in width. The general course of this claim is Northwesterly-Southeasterly, and it is situated in the Silver Mining District, Yuma County, Arizona. This claim, as amended, runs from the location monument on which this amended notice is posted approximately 1495 feet in a Northwesterly direction to the Northwest end line and approximately 5 feet in a Southeasterly direction to the Southeast end line, and is also marked by six monuments, one at each corner and one at the center of each end line of the claim, making the claim in the form of a parallelogram. The location monument at which this amended notice is posted is situated within the boundaries of the claim at and within approximately 5 feet of the Southeast corner of the claim and within Section , T. 4 S., R. 23 W., G. & S.R.M., and this claim encompasses portions of the quarter section subdivision(s), Section(s), Township(s) and Range as follows: _____

In unsurveyed Sections 11 and 12, T 4 S, R 23 W.

The locality of this claim with reference to some natural object or permanent monument and additional information (if any) concerning its locality are as follows: The southeast endline of this claim coincides with the northwest endline of Pop #37; the northeast sideline of this claim coincides with the southwest sideline of Pop #33; and the southwest sideline of this claim coincides with the northeast sideline of Pop #35.

This amendment is made for purposes of correcting errors or omissions, if any, in the original location notice hereof and to acquire by this amendment any areas open to entry as of the date of this amendment which may not have been open to entry at the time of the original location hereof, and is made without waiver of the rights previously acquired under the original location hereof. It is the further purpose and intent of the undersigned that should the original location hereof be defective and invalid, this amendment shall serve as an original location of the area described herein as of the date of posting hereof.

DATED AND POSTED on the ground this 30th day of March, 1979.

Witnesses:

Peter A. DeLeon

Locator:

THE NEW JERSEY ZINC EXPLORATION COMPANY

By John E. Tut

A MC 44023

Notice of Location

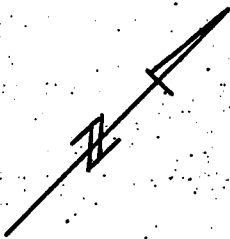
(LODE)

NOTICE IS HEREBY GIVEN that the Pop # 34 lode mining claim was located by The New Jersey Zinc Company on ~~January~~ February 13, 1974. This claim is 1,500 feet in length along the vein or deposit of mineral-bearing rock in place and 300 feet in width on each side of the middle of said vein or deposit at which this notice is posted. The general course of this claim is northwesterly and is situated in the Silver Mining District, Yuma County, Arizona. This claim runs from the location monument or stake on which the notice is posted 50 feet in a southeasterly direction to the southeast center end monument or stake and 1450 feet in a northwesterly direction from the location monument or stake to the northwest center end monument or stake, and is also marked by two corner monuments or stakes at each end of the claim, one on each side of and 300 feet from the center end monuments or stakes, making the claim in the form of a parallelogram.

The southwest side of this claim is the northeast side of the Pop # 35 claim. See sketch below for relation of this claim to others of the Pop group and to the Pacific Patented claim, MS 292.

RECEIVED
B.L.M. AZ STATE O
JUN 8 1974
10:00 AM
PHOENIX, ARIZONA

Pop # 34	Pop # 35	Pop # 36	Pop # 37
	Pacific Patented MS 292	Pacific Patented MS 292	



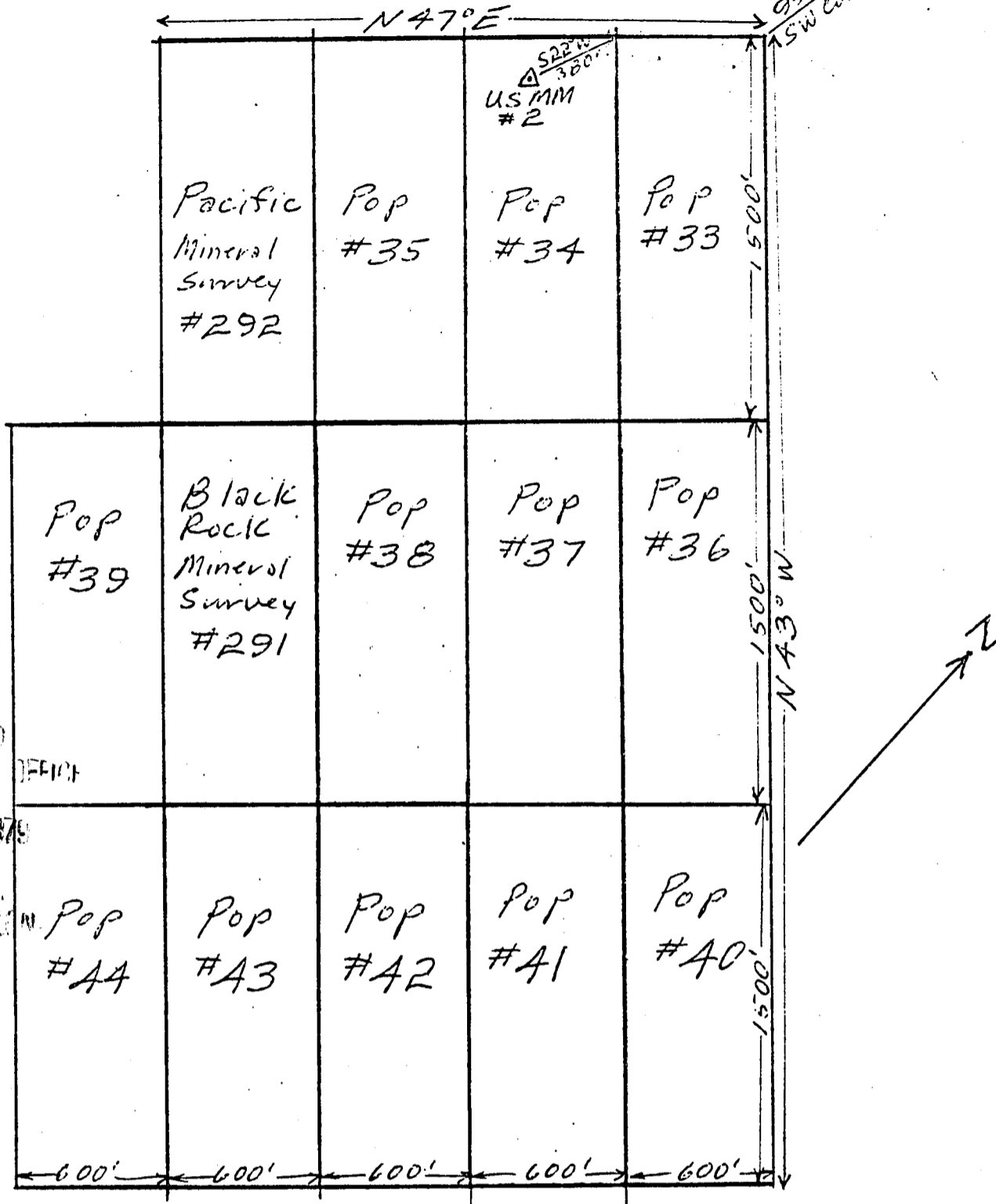
The New Jersey Zinc Company

BY: Pete J. Dehn
Locator

Scale of this sketch approximately 1" = 2000'

Write on the above lines the locality of the claim with reference to some natural object or permanent monument whereby the claim can be identified. Give the section, township and range if known and, if possible, the direction and distance from the nearest public survey marker. It is advisable to make a sketch in the space above, showing the adjoining and overlapping claims. If this is an amendment of a location notice, give the name and book and page of recording of the claim being amended.

PLAT OF LODE CLAIM
(To Be Attached to Recorded Copy of
Location Notice Pursuant to A.R.S. § 27-203)



RECEIVED
BLM. AZ STATE OFFICE

JUN 8 1979

10:00 AM
PHOENIX, ARIZONA

1. Name of Claim: Pop #34
2. Type of Claim: lode claim
3. The Claim is located in Section , Township 4 S, Range 23 W, G. & S.R.M. Sections Unsurveyed
4. Scale: 1" = 600'
5. The Claim is situated in Yuma County, Arizona.
6. Type of corner and location monuments used: Corners 4" x 4" x 4 1/2' redwood posts Locations 2" x 2" x 4 1/2' posts

Instructions for Completion:

(i) If the land is surveyed, a corner of the claim must be tied by a course and distance to a monument of the Public Land Survey; if the land is unsurveyed, a corner must be tied by course and distance to an established survey monument of a United States Government agency or a United States Mineral Monument; if no such monuments are available, one corner of the claim must be tied by course and distance to some prominent natural object or other permanent monument as shown on Plat.

(ii) North arrow must be shown on Plat.

(iii) Bearing and distances between corners must be shown on Plat.

4
4
0
2
4

A MC 4402 ~~4~~

Class

DKT 1102 PAGE 274

RECEIVED
BLM AZ STATE OFFICE

JUN 8 1979

10:00 AM AMENDED
LOCATION NOTICE
PHOENIX, ARIZONA (Lode)

A MC 44025

NOTICE IS HEREBY GIVEN that the Pop # 36 lode mining claim, more fully described below, is hereby amended by THE NEW JERSEY ZINC EXPLORATION COMPANY, a Delaware corporation, whose address is 2030 East Broadway, Tucson, Arizona 85719. This is an amendment of the Pop # 36 lode mining claim located by The New Jersey Zinc Company on the 13th day of February, 1974, a copy of the location notice of which is of record in Docket 795 at page 734 in the office of the Recorder of Yuma County, Arizona. This claim is 1500 feet in length and 600 feet in width. The general course of this claim is Northwesterly-Southeasterly, and it is situated in the Silver Mining District, Yuma County, Arizona. This claim, as amended, runs from the location monument on which this amended notice is posted approximately 1495 feet in a northwesterly direction to the Northwest end line and approximately 5 feet in a Southeasterly direction to the Southeast end line, and is also marked by six monuments, one at each corner and one at the center of each end line of the claim, making the claim in the form of a parallelogram. The location monument at which this amended notice is posted is situated within the boundaries of the claim at and within approximately 5 feet of the Southwest corner of the claim and within Section -, T. 4 S., R. 23 W., G. & S.R.M., and this claim encompasses portions of the quarter section subdivision(s), Section(s), Township(s) and Range as follows: _____
In unsurveyed Section 12, T 4 S, R 23 W.

The locality of this claim with reference to some natural object or permanent monument and additional information (if any) concerning its locality are as follows:
The northwest endline of this claim coincides with the southeast endline of Pop #33; the southeast endline of this claim coincides with the northwest endline of Pop #40; and the southwest sideline of this claim coincides with the northeast sideline of Pop #37.

This amendment is made for purposes of correcting errors or omissions, if any, in the original location notice hereof and to acquire by this amendment any areas open to entry as of the date of this amendment which may not have been open to entry at the time of the original location hereof, and is made without waiver of the rights previously acquired under the original location hereof. It is the further purpose and intent of the undersigned that should the original location hereof be defective and invalid, this amendment shall serve as an original location of the area described herein as of the date of posting hereof.

DATED AND POSTED on the ground this 30th day of March, 1979.

Witnesses:
Peter H. Dohmer

Locator:
 THE NEW JERSEY ZINC EXPLORATION COMPANY
 By John E. Turk


A MC 44025

Notice of Location
(LODE)

NOTICE IS HEREBY GIVEN that the Pop #36 lode mining claim was located by The New Jersey Zinc Company on ~~January~~ February 13, 1974. This claim is 1,500 feet in length along the vein or deposit of mineral-bearing rock in place and 300 feet in width on each side of the middle of said vein or deposit at which this notice is posted. The general course of this claim is northwesterly and is situated in the Silver Mining District, Yuma County, Arizona. This claim runs from the location monument or stake on which the notice is posted 1458 feet in a southeasterly direction to the southeast center end monument or stake and 42 feet in a northwesterly direction from the location monument or stake to the northwest center end monument or stake, and is also marked by two corner monuments or stakes at each end of the claim, one on each side of and 300 feet from the center end monuments or stakes, making the claim in the form of a parallelogram.

The southwest side of this claim is the northeast side of the Pop # 37 claim. See sketch below for relation of this claim to others of the Pop group and to the Black Rock Patented claim, MS 291

Pop # 33	Pop # 36
Pop # 34	Pop # 37
Pop # 35	Pop # 38
Pacific MS 292	Black Rock MS 291



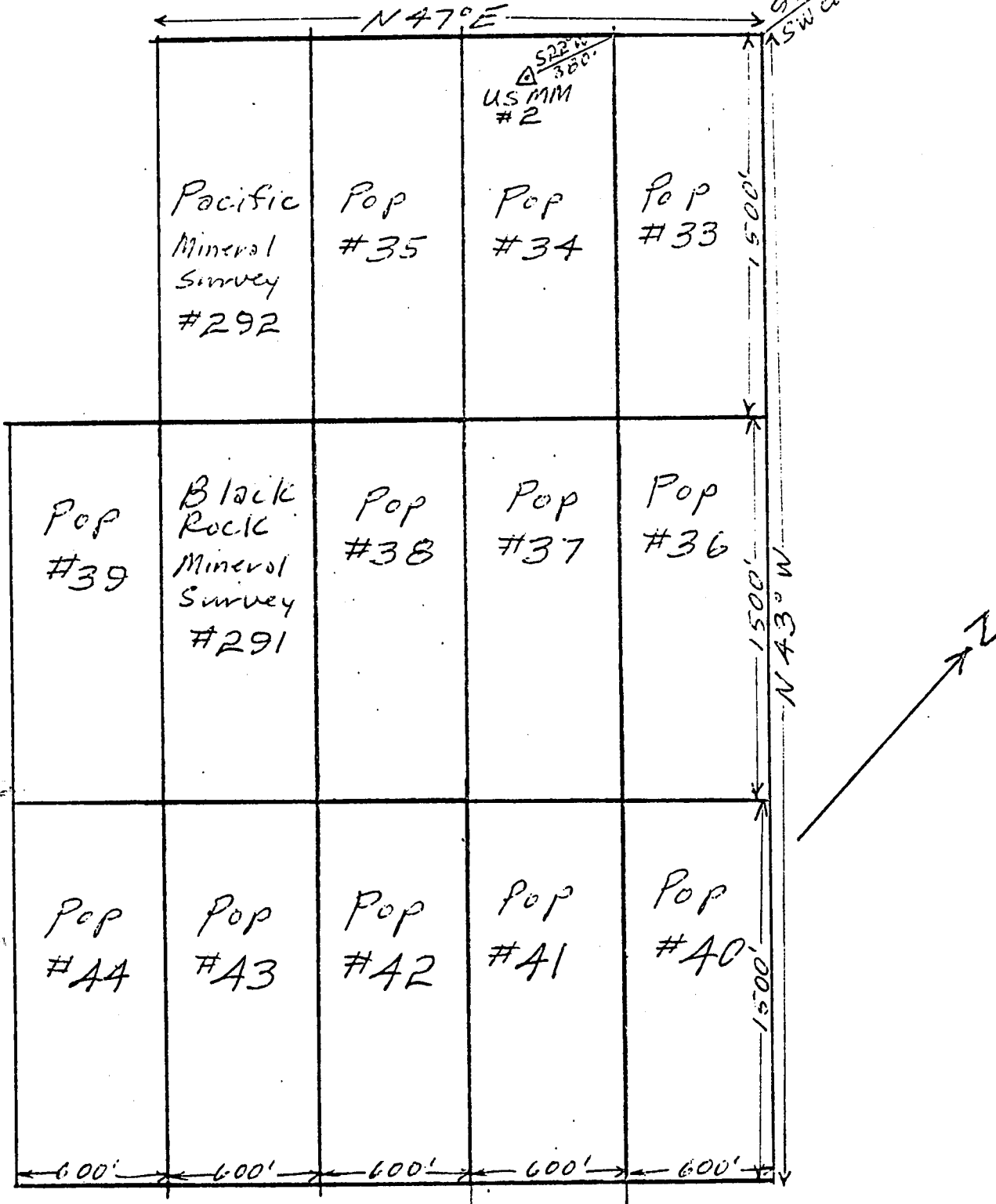
The New Jersey Zinc Company
BY: Peter H. Johnson
Locator

RECEIVED
BLM AZ STATE
JUN 8 1979
10:00 AM
PHOENIX, ARIZONA

Scale of this sketch
approximately 1" = 2000'

Write on the above lines the locality of the claim with reference to some natural object or permanent monument whereby the claim can be identified. Give the section, township and range if known and, if possible, the direction and distance from the nearest public survey marker. It is advisable to make a sketch in the space above, showing the adjoining and overlapping claims. If this is an amendment of a location notice, give the name and book and page of recording of the claim being amended.

(To Be Attached to Recorded Copy of Location Notice Pursuant to A.R.S. § 27-203)



1. Name of Claim: Pop #36
2. Type of Claim: lode claim
3. The Claim is located in Section -, Township 4 S, Range 23 W, G. & S. R. M. Sections Unsurveyed
4. Scale: 1" = 600'
5. The Claim is situated in Yuma County, Arizona.
6. Type of corner and location monuments used: Corners 4" x 4" x 4 1/2' redwood posts Locations 2" x 2" x 4 1/2' posts

Instructions for Completion:

(i) If the land is surveyed, a corner of the claim must be tied by a course and distance to a monument of the Public Land Survey; if the land is unsurveyed, a corner must be tied by course and distance to an established survey monument of a United States Government agency or a United States Mineral Monument; if no such monuments are available, one corner of the claim must be tied by course and distance to some prominent natural object or other permanent monument as shown on Plat.

(ii) North arrow must be shown on Plat.

(iii) Bearing and distances between corners must be shown on Plat.

VERITY, SMITH & CLARK, P. C.

VICTOR H. VERITY
LEO N. SMITH
LARRY D. CLARK
PATRICIA G. MUNGER

ATTORNEYS AT LAW
902 TRANSAMERICA BUILDING
177 NORTH CHURCH AVENUE
TUCSON, ARIZONA 85701

TELEPHONE
(602) 623-6961

Updated

May 13, 1981


Arizona State Office
Bureau of Land Management
United States Department
of the Interior
2400 Valley Bank Center
Phoenix, Arizona 85073

Re: A MC No. 44026

Gentlemen:

Enclosed for filing in the above-referenced serial number file pursuant to Subpart 3833, 43 Code of Federal Regulations, is a copy of an amended location notice for the Pop #37 claim which may change or alter the description of the claim as previously filed with your office.

Very truly yours;


Leo N. Smith

LNS/dmd
Enclosure

CERTIFIED MAIL
Return Receipt Requested

ARIZONA STATE OFFICE
BU. LAND MANAGEMENT
MAY 14 1981
7:45 A.M.
PHOENIX, ARIZONA



AMENDED
NOTICE OF LOCATION
(Lode)



State of Arizona
County of Yuma ss 10396

I hereby certify that the within instrument
was filed and recorded at the request of

Verity et al
1981 APR 27 PM 3 37

Docket 1222
Page 153-154

Witness my hand and official seal the day
and year aforesaid.

GLENYS E. SCHMITT

County Recorder

Charles D. Dilly
Deputy Recorder

INDEXED
MICROFILMED

NOTICE IS HEREBY GIVEN that the Pop #37 lode mining claim, more fully described below, is hereby amended by THE NEW JERSEY ZINC EXPLORATION COMPANY, a Delaware corporation, whose address is 2030 E. Broadway, Tucson, Arizona 85719. This is an amendment of the said claim originally located on February 13, 1974, a copy of the location notice of which is of record in Docket 795 at page 736, in the office of the Recorder of Yuma County, Arizona, the BLM Serial Number assigned to which claim is A MC No. 44026. The length of this claim is approximately 1100 feet and the width of this claim is approximately 600 feet. The general course of this claim is northwesterly-southeasterly and it is situated in the Silver Mining District, Yuma County, Arizona. This claim, as amended, runs from the location monument on which this amended notice is posted approximately 2 feet in a S. 43° E. direction to the southerly endline and approximately 1098 feet in a N. 43° W. direction to the northerly endline and is also marked by six monuments, one at each corner and one at the center of each endline of the claim, making the claim in the form of a parallelogram. The location monument at which this amended notice is posted is situated within the boundaries of the claim at and within approximately 2 feet of the southwest corner of the claim and within Section 12, T. 4 S., R. 23 W., G.& S.R.M. (unsurveyed), and this claim encompasses portions of the quarter-section subdivision(s), Section(s), Township(s) and Range as follows: NW¼ and SW¼ of Section 12, T. 4 S., R. 23 W., G.& S.R.M. (unsurveyed), as protracted.

The locality of this claim with reference to some natural object or permanent monument and additional information (if any) concerning its locality are as follows: The southwest corner of Section 1, T. 4 S., R. 23 W. (surveyed) bears approximately N. 11° W. a distance of approximately 3670 feet from the southwest corner of this claim. The easterly sideline of this claim coincides in part with the westerly sideline of the Pop #36 claim.

This amendment is made without waiver of the rights previously acquired under the original location hereof. It is the further purpose and intent of the undersigned that should the amendment hereof be defective or invalid, this amendment shall serve as an original location of the area described herein as of the date of posting hereof.

DATED AND POSTED on the ground this 25th day of March

ARIZONA STATE OFFICE
BU. LAND MANAG. 1981.

LOCATOR:

MAY 14 1981

Witness:

Robert J. Macer

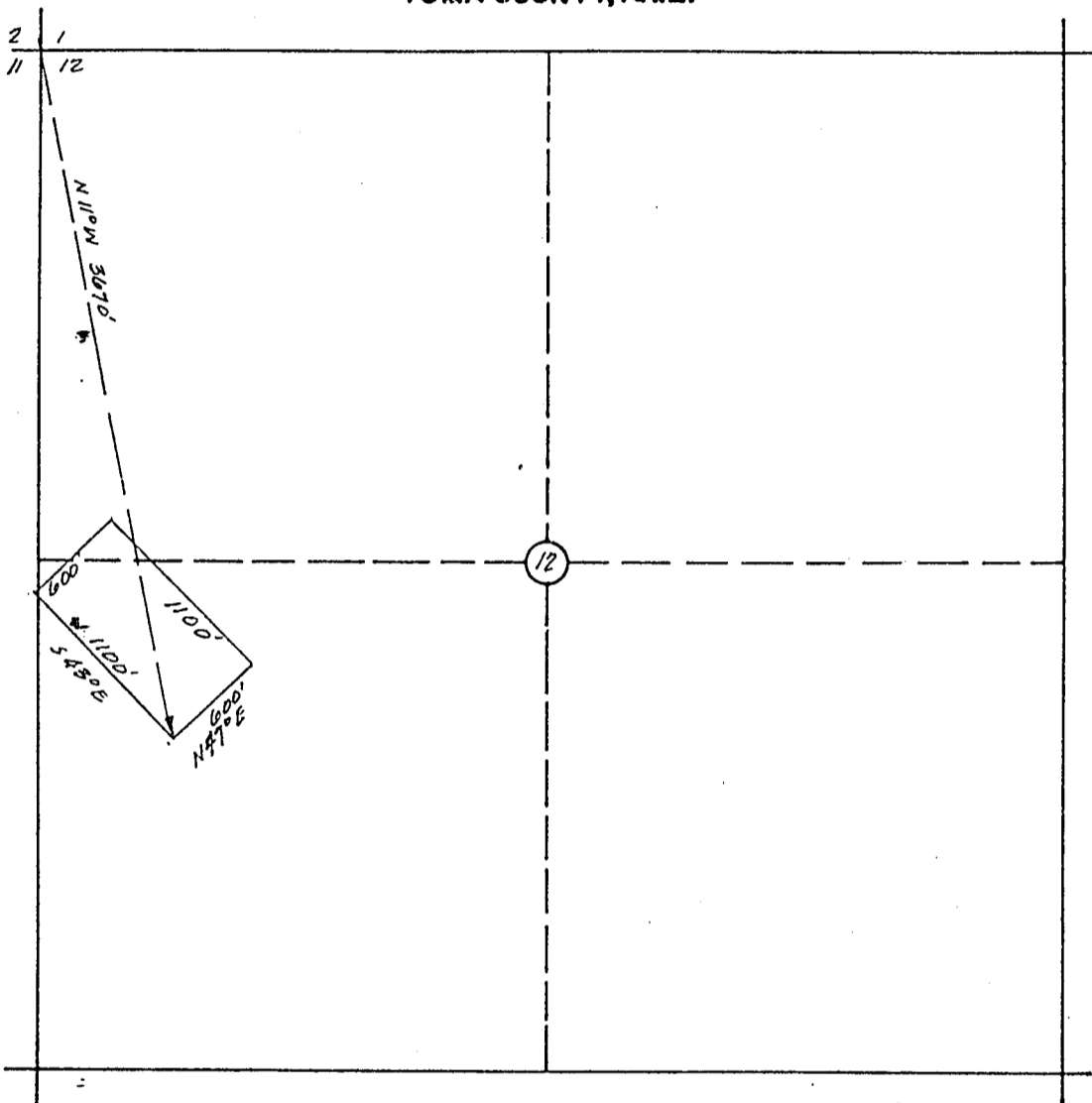
THE NEW JERSEY ZINC EXPLORATION COMPANY

7:45 A.M.
YUMA COUNTY, ARIZONA

By John E. Tuck

LOCATION PLAT OR MAP

LODE
YUMA COUNTY, ARIZ.



The POP # 37 Claim is located within NN 1/4 & SW 1/4 Section 12, T. 4 S., R. 23 W.
G. & S.R.M. UNSURVEYED

All corners and location monuments are $\frac{1}{8}$ inches diameter by 5 ft. in length polyvinyl
chloride pipe, unless shown otherwise.

ARIZONA STATE OFFICE
E.U. & ND MANAGEMENT

MAY 14 1981

7:45 A.M.
PHOENIX, ARIZONA

JUN 8 1979

10:00 A.M. AMENDED
PHOENIX, ARIZONA LOCATION NOTICE
(Lode)

A MC 44026

NOTICE IS HEREBY GIVEN that the Pop # 37 lode mining claim, more fully described below, is hereby amended by THE NEW JERSEY ZINC EXPLORATION COMPANY, a Delaware corporation, whose address is 2030 East Broadway, Tucson, Arizona 85719. This is an amendment of the Pop # 37 lode mining claim located by The New Jersey Zinc Company on the 13th day of February, 1974, a copy of the location notice of which is of record in Docket 795 at page 736 in the office of the Recorder of Yuma County, Arizona. This claim is 1500 feet in length and 600 feet in width. The general course of this claim is Northwesterly-Southeasterly, and it is situated in the Silver Mining District, Yuma County, Arizona. This claim, as amended, runs from the location monument on which this amended notice is posted approximately 1495 feet in a Northwesterly direction to the Northwest end line and approximately 5 feet in a Southeasterly direction to the Southeast end line, and is also marked by six monuments, one at each corner and one at the center of each end line of the claim, making the claim in the form of a parallelogram. The location monument at which this amended notice is posted is situated within the boundaries of the claim at and within approximately 5 feet of the Southeast corner of the claim and within Section -, T. 4 S., R. 23 W., G. & S.R.M., and this claim encompasses portions of the quarter section subdivision(s), Section(s), Township(s) and Range as follows: _____
In unsurveyed Section 12, T 4 S, R 23 W.

The locality of this claim with reference to some natural object or permanent monument and additional information (if any) concerning its locality are as follows:
The northwest endline of this claim coincides with the southeast endline of Pop #34; the southeast endline of this claim coincides with the northwest endline of Pop 41; the northeast sideline of this claim coincides with the southwest sideline of Pop #36; and the southwest sideline of this claim coincides with the northeast sideline of Pop #38.

This amendment is made for purposes of correcting errors or omissions, if any, in the original location notice hereof and to acquire by this amendment any areas open to entry as of the date of this amendment which may not have been open to entry at the time of the original location hereof, and is made without waiver of the rights previously acquired under the original location hereof. It is the further purpose and intent of the undersigned that should the original location hereof be defective and invalid, this amendment shall serve as an original location of the area described herein as of the date of posting hereof.

DATED AND POSTED on the ground this 30th day of March, 1979.

Witnesses:

Peter A. Dehner

Locator:

THE NEW JERSEY ZINC EXPLORATION COMPANY

By John E. Tut

JUN 8 1979

10:00 A.M.
PHOENIX, ARIZONA

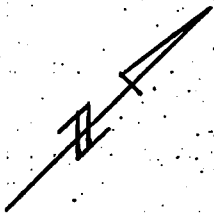
A MC 44026

Notice of Location
(LODE)

NOTICE IS HEREBY GIVEN that the POP #37 lode mining claim was located by The New Jersey Zinc Company on February 13, 1974. This claim is 1,500 feet in length along the vein or deposit of mineral-bearing rock in place and 300 feet in width on each side of the middle of said vein or deposit at which this notice is posted. The general course of this claim is northwesterly and is situated in the Silver Mining District, Yuma County, Arizona. This claim runs from the location monument or stake on which the notice is posted 1474 feet in a southeasterly direction to the southeast center end monument or stake and 26 feet in a northwesterly direction from the location monument or stake to the northwest center end monument or stake, and is also marked by two corner monuments or stakes at each end of the claim, one on each side of and 300 feet from the center end monuments or stakes, making the claim in the form of a parallelogram.

The southwest side of this claim is the northeast side of the Pop #38 claim. See sketch below for relation of this claim to others of the Pop group and to the Black Rock patented claim, MS291.

Pop #34	Pop #37
Pop #35	Pop #38
Pacific MS292	Black Rock MS291

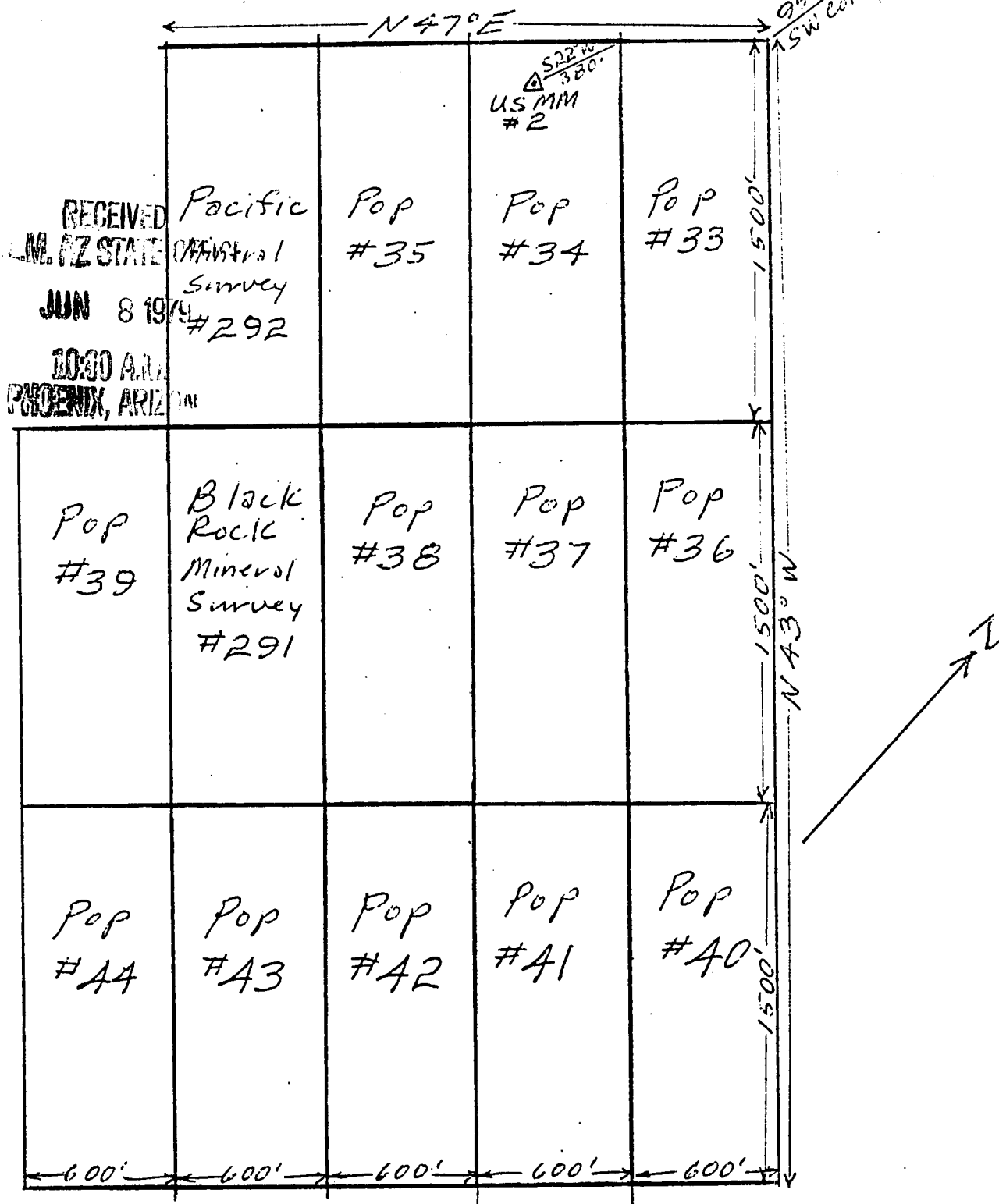


The New Jersey Zinc Company

By: Peter H. Johnson
Locator

Scale of this sketch
approximately 1" = 2000'

Write on the above lines the locality of the claim with reference to some natural object or permanent monument whereby the claim can be identified. Give the section, township and range if known and, if possible, the direction and distance from the nearest public survey marker. It is advisable to make a sketch in the space above, showing the adjoining and overlapping claims. If this is an amendment of a location notice, give the name and book and page of recording of the claim being amended.



1. Name of Claim: Pop #37
2. Type of Claim: lode claim
3. The Claim is located in Section —, Township 4 S, Range 23 W, G. & S.R.M. Sections Unsurveyed
4. Scale: 1" = 600'
5. The Claim is situated in Yuma County, Arizona.
6. Type of corner and location monuments used: Corners 4" x 4" x 4 1/2' redwood posts Locations 2" x 2" x 4 1/2' posts

Instructions for Completion:

- (i) If the land is surveyed, a corner of the claim must be tied by a course and distance to a monument of the Public Land Survey; if the land is unsurveyed, a corner must be tied by course and distance to an established survey monument of a United States Government agency or a United States Mineral Monument; if no such monuments are available, one corner of the claim must be tied by course and distance to some prominent natural object or other permanent monument as shown on Plat.
- (ii) North arrow must be shown on Plat.
- (iii) Bearing and distances between corners must be shown on Plat.

VERITY, SMITH & CLARK, P. C.

VICTOR H. VERITY
LEO N. SMITH
LARRY D. CLARK
PATRICIA G. MUNGER

ATTORNEYS AT LAW
502 TRANSAMERICA BUILDING
177 NORTH CHURCH AVENUE
TUCSON, ARIZONA 85701

TELEPHONE
(602) 623-6961

Updated

May 13, 1981


Arizona State Office
Bureau of Land Management
United States Department
of the Interior
2400 Valley Bank Center
Phoenix, Arizona 85073

Re: A MC No. 44027

Gentlemen:

Enclosed for filing in the above-referenced serial number file pursuant to Subpart 3833, 43 Code of Federal Regulations, is a copy of an amended location notice for the Pop #38 claim which may change or alter the description of the claim as previously filed with your office.

Very truly yours



Leo N. Smith

LNS/dmd
Enclosure


CERTIFIED MAIL
Return Receipt Requested

ARIZONA STATE OFFICE
BU. LAND MANAGEMENT

MAY 14 1981

7:45 A.M.
PHOENIX, ARIZONA

DKT 1222 PAGE 157



State of Arizona
County of Yuma

10398

I hereby certify that the within instrument
was filed and recorded at the request of

Ward, et al
1981 APR 27 AM 3 57

Docket 1222

Page 157-158

Witness my hand and official seal the day
and year aforesaid.

GLENYS E. SCHMITT

County Recorder

Charles J. Dilly
Deputy Recorder

AMENDED
NOTICE OF LOCATION
(Lode)

INDEXED VED

NOTICE IS HEREBY GIVEN that the Pop #38 lode mining claim, more fully described below, is hereby amended by THE NEW JERSEY ZINC EXPLORATION COMPANY, a Delaware corporation, whose address is 2030 E. Broadway, Tucson, Arizona 85719. This is an amendment of the said claim originally located on February 12, 1974, a copy of the location notice of which is of record in Docket 795 at page 738, in the office of the Recorder of Yuma County, Arizona, the BLM Serial Number assigned to which claim is A MC No. 44027. The length of this claim is approximately 1100 feet and the width of this claim is approximately 600 feet. The general course of this claim is northwesterly-southeasterly and it is situated in the Silver Mining District, Yuma County, Arizona. This claim, as amended, runs from the location monument on which this amended notice is posted approximately 2 feet in a S. 43° E. direction to the southerly endline and approximately 1098 feet in a N. 43° W. direction to the northerly endline and is also marked by six monuments, one at each corner and one at the center of each endline of the claim, making the claim in the form of a parallelogram. The location monument at which this amended notice is posted is situated within the boundaries of the claim at and within approximately 2 feet of the southeast corner of the claim and within Section 12, T. 4 S., R. 23 W., G.& S.R.M. (unsurveyed), and this claim encompasses portions of the quarter-section subdivision(s), Section(s), Township(s) and Range as follows: SE¼ of Section 11 and SW¼ of Section 12, T. 4 S., R. 23 W., G.& S.R.M. (unsurveyed), as protracted.

The locality of this claim with reference to some natural object or permanent monument and additional information (if any) concerning its locality are as follows: The southwest corner of Section 1, T. 4 S., R. 23 W. (surveyed) bears approximately N. 11° W. a distance of approximately 3670 feet from the southeast corner of this claim. The easterly sideline of this claim coincides with the westerly sideline of the Pop #37 claim.

This amendment is made without waiver of the rights previously acquired under the original location hereof. It is the further purpose and intent of the undersigned that should the amendment hereof be defective or invalid, this amendment shall serve as an original location of the area described herein as of the date of posting hereof.

DATED AND POSTED on the ground this 25th day of March

ARIZONA STATE CORP.
CU. LAND MANAGEMENT

MAY 14 1981

LOCATOR:

7:45 A.M.
PHOENIX, ARIZONA

THE NEW JERSEY ZINC EXPLORATION COMPANY

Witness:

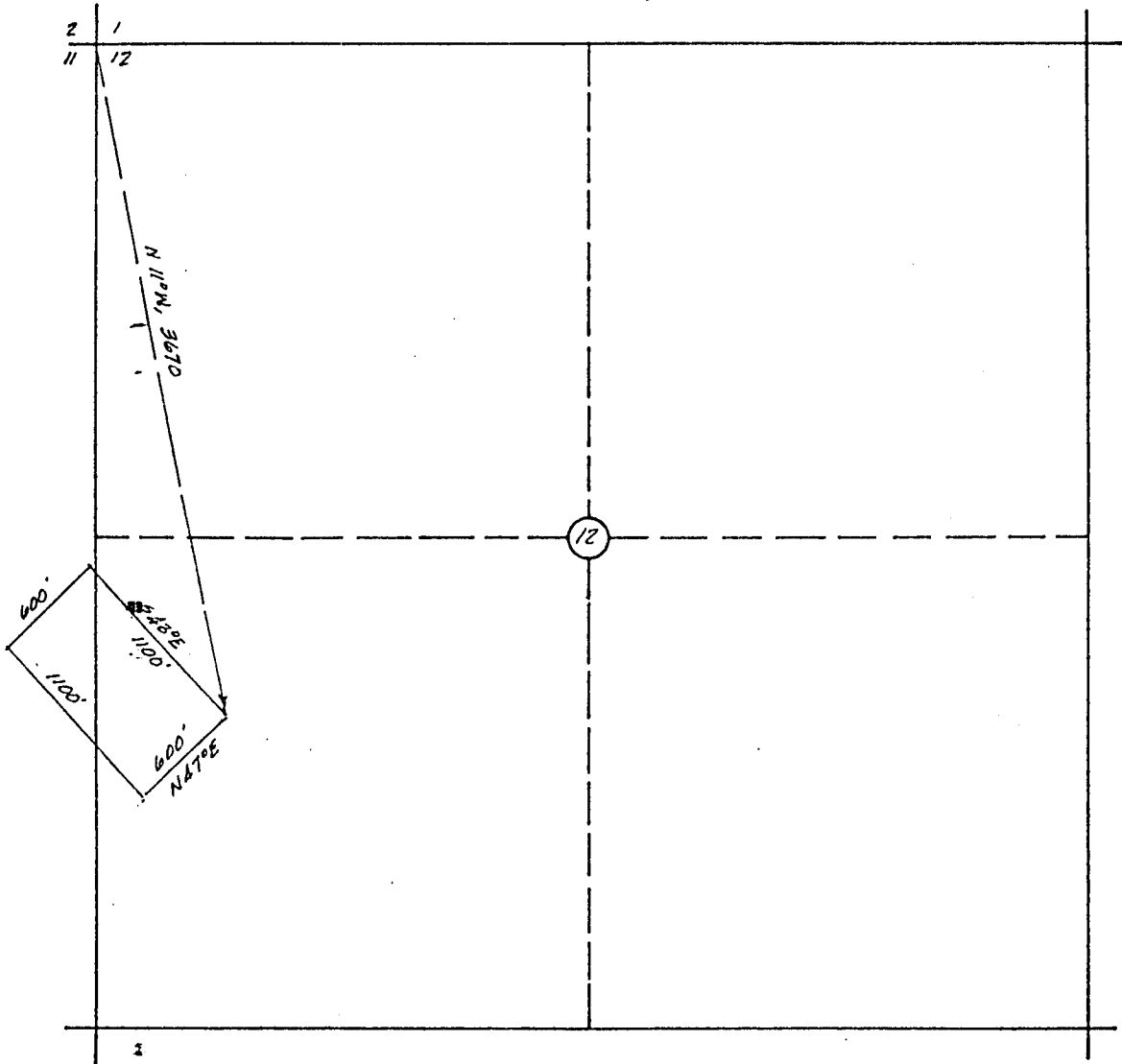
Robert J. Mann

By

John E. Clark

LOCATION PLAT OR MAP

LODE
YUMA COUNTY, ARIZ.



The POP # 38 Claim is located within SW 1/4 Section 12, T. 4 S., R. 23 W. G. & S.R.M. UNSURVEYED AND SE 1/4 SECTION 11, T4S, R23W, UNSURVEYED
All corners and location monuments are $\frac{7}{8}$ inches diameter by 5 ft. in length polyvinyl chloride pipe, unless shown otherwise.

ARIZONA STATE OFFICE
BU. LAND MANAGEMENT
MAY 14 1981
7:05 A.M.
PHOENIX, ARIZONA

Dkt 1102 PAGE 280

JUN 8 1979

A MC 4402710:00 A.M.
PHOENIX, ARIZONA
AMENDED
LOCATION NOTICE
(Lode)

NOTICE IS HEREBY GIVEN that the Pop # 38 lode mining claim, more fully described below, is hereby amended by THE NEW JERSEY ZINC EXPLORATION COMPANY, a Delaware corporation, whose address is 2030 East Broadway, Tucson, Arizona 85719. This is an amendment of the Pop # 38 lode mining claim located by The New Jersey Zinc Company on the 12th day of February, 1974, a copy of the location notice of which is of record in Docket 795 at page 738 in the office of the Recorder of Yuma County, Arizona. This claim is 1500 feet in length and 600 feet in width. The general course of this claim is Northwesterly-Southeasterly, and it is situated in the Silver Mining District, Yuma County, Arizona. This claim, as amended, runs from the location monument on which this amended notice is posted approximately 1495 feet in a Northwesterly direction to the Northwest end line and approximately 5 feet in a Southeasterly direction to the Southeast end line, and is also marked by six monuments, one at each corner and one at the center of each end line of the claim, making the claim in the form of a parallelogram. The location monument at which this amended notice is posted is situated within the boundaries of the claim at and within approximately 5 feet of the Southwest corner of the claim and within Section -, T. 4 S., R. 23 W., G. & S.R.M., and this claim encompasses portions of the quarter section subdivision(s), Section(s), Township(s) and Range as follows: -

This claim is in unsurveyed Sections 11 and 12 of T 4 S, R 23 W.

The locality of this claim with reference to some natural object or permanent monument and additional information (if any) concerning its locality are as follows: The northwest endline of this claim coincides with the southeast endline of Pop #35; the southeast endline of this claim coincides with the northwest endline of Pop #42; the northeast sideline of this claim coincides with the southwest sideline of Pop #37; and the southwest sideline of this claim coincides with the northeast sideline of the patented Black Rock Claim MS #291.

This amendment is made for purposes of correcting errors or omissions, if any, in the original location notice hereof and to acquire by this amendment any areas open to entry as of the date of this amendment which may not have been open to entry at the time of the original location hereof, and is made without waiver of the rights previously acquired under the original location hereof. It is the further purpose and intent of the undersigned that should the original location hereof be defective and invalid, this amendment shall serve as an original location of the area described herein as of the date of posting hereof.

DATED AND POSTED on the ground this 30th day of March, 1979.

Witnesses:

Peter H. Johnson

Locator:

THE NEW JERSEY ZINC EXPLORATION COMPANY

By John E. Stueck

RECEIVED
BLM. AZ STATE OFFICE

JUN 8 1979

10:00 A.M.
PHOENIX, ARIZONA

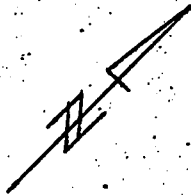
A MC 44027

Notice of Location
(LODE)

NOTICE IS HEREBY GIVEN that the POP #38 lode mining claim was located by The New Jersey Zinc Company on February 12, 1974. This claim is 1,500 feet in length along the vein or deposit of mineral-bearing rock in place and 300 feet in width on each side of the middle of said vein or deposit at which this notice is posted. The general course of this claim is northwesterly and is situated in the Silver Mining District, Yuma County, Arizona. This claim runs from the location monument or stake on which the notice is posted 50 feet in a southeasterly direction to the southeast center end monument or stake and 1450 feet in a northwesterly direction from the location monument or stake to the northwest center end monument or stake, and is also marked by two corner monuments or stakes at each end of the claim, one on each side of and 300 feet from the center end monuments or stakes, making the claim in the form of a parallelogram.

The southwest side of this claim is the northeast side of the Black Rock patented claim, M.S. 291. See sketch below for relation of this claim to others of the Pop group and to the Black Rock patented claim.

Pop # 37	Pop # 38 Black Rock M.S. 291	Pop # 43
Pop # 41	Pop # 42	



Scale of this sketch
approximately 1" = 1000'

The New Jersey Zinc Company

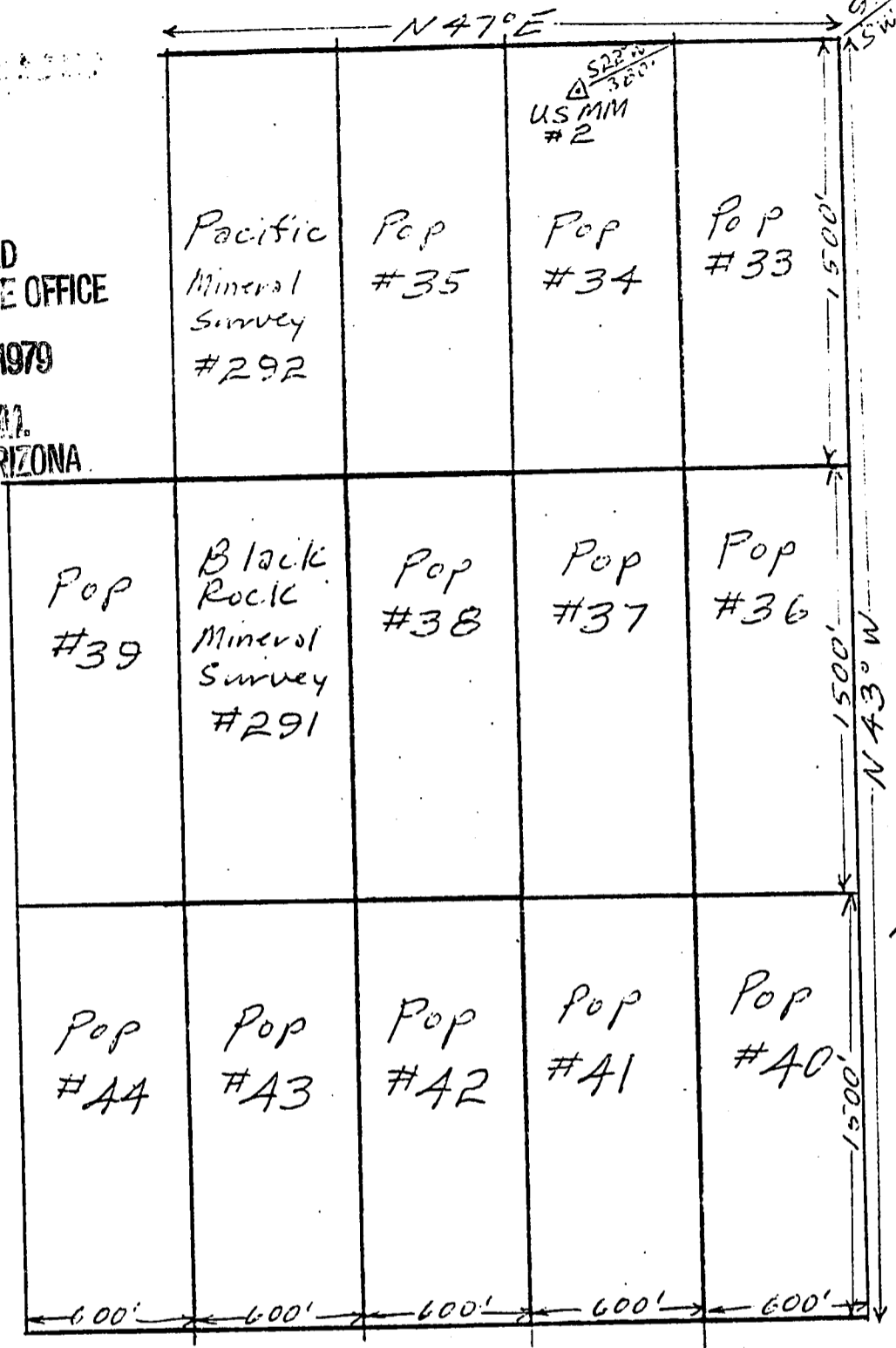
BY: Peter H. Johnson
Locator

Write on the above lines the locality of the claim with reference to some natural object or permanent monument whereby the claim can be identified. Give the section, township and range if known and, if possible, the direction and distance from the nearest public survey marker. It is advisable to make a sketch in the space above, showing the adjoining and overlapping claims. If this is an amendment of a location notice, give the name and book and page of recording of the claim being amended.

1102 281

PLAT OF LODE CLAIM
(To be Attached to Recorded Copy) of
Location Notice Pursuant to A.R.S. § 27-203)

RECEIVED
BLM. AZ STATE OFFICE
JUN 8 1979
10:00 AM
PHOENIX, ARIZONA



1. Name of Claim: Pop #38
2. Type of Claim: lode claim
3. The Claim is located in Section , Township 4S, Range 23W, G. & S.R.M. Sections Unsurveyed
4. Scale: 1" = 600'
5. The Claim is situated in Yuma County, Arizona.
6. Type of corner and location monuments used: Corners 4" x 4" x 4 1/2' redwood posts Locations 2" x 2" x 4 1/2' posts

Instructions for Completion:

(i) If the land is surveyed, a corner of the claim must be tied by a course and distance to a monument of the Public Land Survey; if the land is unsurveyed, a corner must be tied by course and distance to an established survey monument of a United States Government agency or a United States Mineral Monument; if no such monuments are available, one corner of the claim must be tied by course and distance to some prominent natural object or other permanent monument as shown on Plat.

- (ii) North arrow must be shown on Plat.
- (iii) Bearing and distances between corners must be shown on Plat.

44027

RECEIVED
BLM. AZ STATE OFFICE

JUN 8 1979

AMENDED
LOCATION NOTICE
1000 A.M. (Lode)
PHOENIX, ARIZONA

A MC 44028

NOTICE IS HEREBY GIVEN that the Pop # 39 lode mining claim, more fully described below, is hereby amended by THE NEW JERSEY ZINC EXPLORATION COMPANY, a Delaware corporation, whose address is 2030 East Broadway, Tucson, Arizona 85719. This is an amendment of the Pop # 39 lode mining claim located by The New Jersey Zinc Company on the 12th day of February, 1974, a copy of the location notice of which is of record in Docket 795 at page 740 in the office of the Recorder of Yuma County, Arizona. This claim is 1500 feet in length and 600 feet in width. The general course of this claim is Northwesterly-Southeasterly, and it is situated in the Silver Mining District, Yuma County, Arizona. This claim, as amended, runs from the location monument on which this amended notice is posted approximately 1495 feet in a Northwesterly direction to the Northwest end line and approximately 5 feet in a Southeasterly direction to the Southeast end line, and is also marked by six monuments, one at each corner and one at the center of each end line of the claim, making the claim in the form of a parallelogram. The location monument at which this amended notice is posted is situated within the boundaries of the claim at and within approximately 5 feet of the Southeast corner of the claim and within Section -, T. 4 S., R. 23 W., G. & S.R.M., and this claim encompasses portions of the quarter section subdivision(s), Section(s), Township(s) and Range as follows: _____

This claim is in unsurveyed Sections 11 and 12 of T 4 S, R 23 W.

The locality of this claim with reference to some natural object or permanent monument and additional information (if any) concerning its locality are as follows:
The southeast endline of this claim coincides with the northwest endline of Pop #44; and the northeast sideline of this claim coincides with the southwest sideline of the patented Black Rock claim MS#291.

This amendment is made for purposes of correcting errors or omissions, if any, in the original location notice hereof and to acquire by this amendment any areas open to entry as of the date of this amendment which may not have been open to entry at the time of the original location hereof, and is made without waiver of the rights previously acquired under the original location hereof. It is the further purpose and intent of the undersigned that should the original location hereof be defective and invalid, this amendment shall serve as an original location of the area described herein as of the date of posting hereof.

DATED AND POSTED on the ground this 30th day of March, 1979.

Witnesses:

Peter H. Dehner

Locator:

THE NEW JERSEY ZINC EXPLORATION COMPANY

By John Etuk

JUN 8 1979

10:00 A.M.
PHOENIX, ARIZONA


A MC 44028

Notice of Location
(LODE)

NOTICE IS HEREBY GIVEN that the Pop # 39 lode mining claim was located by The New Jersey Zinc Company on February 12, 1974. This claim is 1,500 feet in length along the vein or deposit of mineral-bearing rock in place and 300 feet in width on each side of the middle of said vein or deposit at which this notice is posted. The general course of this claim is northwesterly and is situated in the Silver Mining District, Yuma County, Arizona. This claim runs from the location monument or stake on which the notice is posted 50 feet in a southeasterly direction to the southeast center end monument or stake and 1450 feet in a northwesterly direction from the location monument or stake to the northwest center end monument or stake, and is also marked by two corner monuments or stakes at each end of the claim, one on each side of and 300 feet from the center end monuments or stakes, making the claim in the form of a parallelogram.

The northeast side of this claim is the southwest side of the Black Rock patented claim, M.S. 291. See sketch below for relation of this claim to the Black Rock patented claim and to others of the Pop group.

Pop # 39	Black Rock M.S. 291	Pop # 38
Pop # 44	Pop # 43	Pop # 42



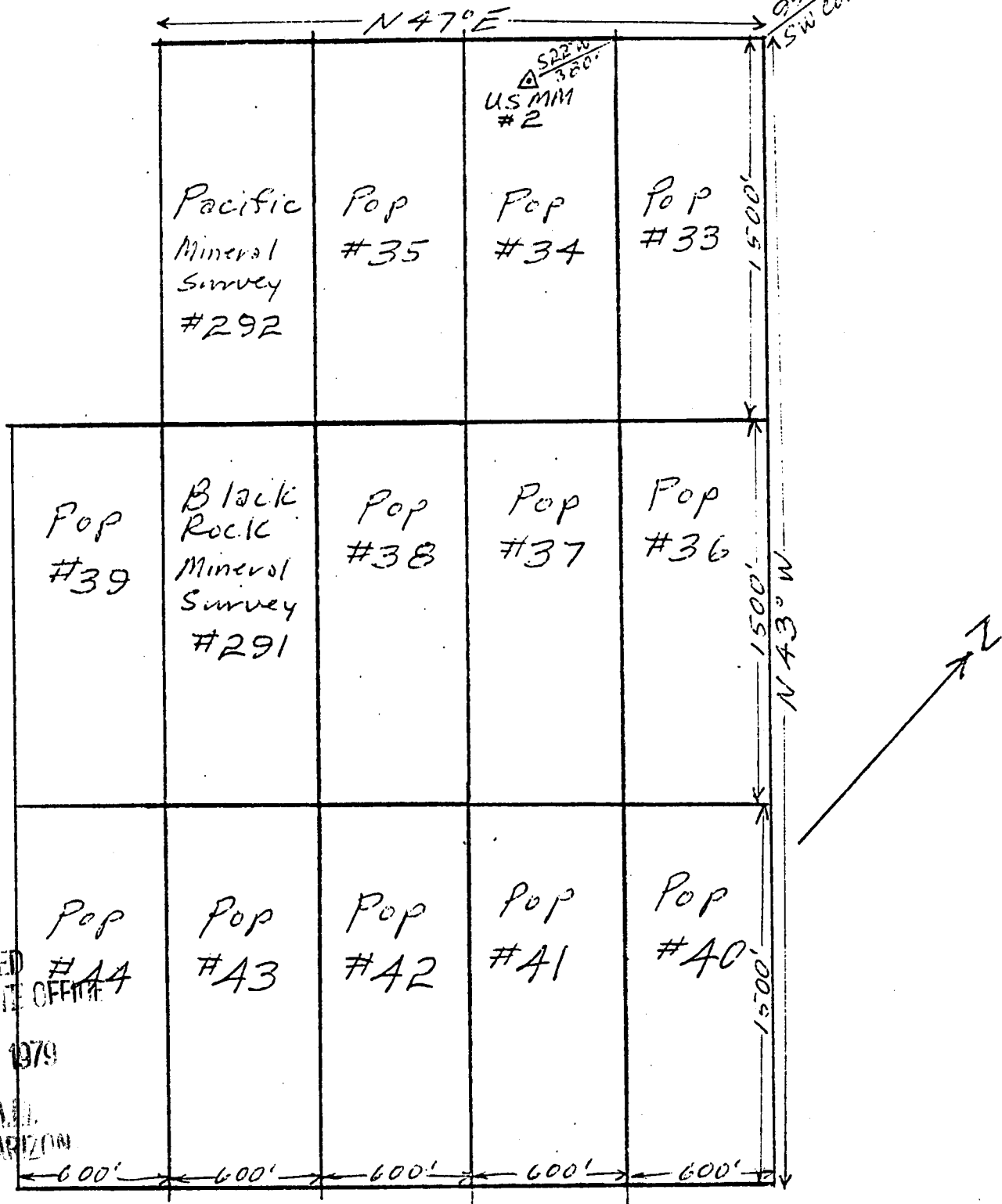
Scale of this sketch approximately 1" = 2000'

The New Jersey Zinc Company

By: W. H. Johnson
Locator

Write on the above lines the locality of the claim with reference to some natural object or permanent monument whereby the claim can be identified. Give the section, township and range if known and, if possible, the direction and distance from the nearest public survey marker. It is advisable to make a sketch in the space above, showing the adjoining and overlapping claims. If this is an amendment of a location notice, give the name and book and page of recording of the claim being amended.

(To Be Attached to Recorded Copy of Location Notice Pursuant to A.R.S. § 27-203)



RECEIVED
BLM AZ STATE OFFICE

JUN 8 1979

10:00 A.M.
PHOENIX, ARIZONA

1. Name of Claim: Pop # 39
2. Type of Claim: lode claim
3. The Claim is located in Section , Township 4 S, Range 23 W, G. & S.R.M. Sections Unsurveyed
4. Scale: 1" = 600'
5. The Claim is situated in Yuma County, Arizona.
6. Type of corner and location monuments used: Corners 4" x 4" x 4 1/2" redwood posts Locations 2" x 2" x 4 1/2" posts

Instructions for Completion:

(i) If the land is surveyed, a corner of the claim must be tied by a course and distance to a monument of the Public Land Survey; if the land is unsurveyed, a corner must be tied by course and distance to an established survey monument of a United States Government agency or a United States Mineral Monument; if no such monuments are available, one corner of the claim must be tied by course and distance to some prominent natural object or other permanent monument as shown on Plat.

(ii) North arrow must be shown on Plat.

(iii) Bearing and distances between corners must be shown on Plat.

DKT 1102 PAGE 288

RECEIVED
BLM AZ STATE OFFICE

JUN 8 1979
AMENDED

A MC 44029

LOCATION NOTICE
(Lode)
PHOENIX, ARIZONA

NOTICE IS HEREBY GIVEN that the Pop # 40 lode mining claim, more fully described below, is hereby amended by THE NEW JERSEY ZINC EXPLORATION COMPANY, a Delaware corporation, whose address is 2030 East Broadway, Tucson, Arizona 85719. This is an amendment of the Pop # 40 lode mining claim located by The New Jersey Zinc Company on the 12th day of February, 1974, a copy of the location notice of which is of record in Docket 795 at page 742 in the office of the Recorder of Yuma County, Arizona. This claim is 1500 feet in length and 600 feet in width. The general course of this claim is Northwesterly-Southeasterly, and it is situated in the Silver Mining District, Yuma County, Arizona. This claim, as amended, runs from the location monument on which this amended notice is posted approximately 1495 feet in a Southeasterly direction to the Southeast end line and approximately 5 feet in a Northwesterly direction to the Northwest end line, and is also marked by six monuments, one at each corner and one at the center of each end line of the claim, making the claim in the form of a parallelogram. The location monument at which this amended notice is posted is situated within the boundaries of the claim at and within approximately 5 feet of the Northwest corner of the claim and within Section , T. 4 S., R. 23 W., G. & S.R.M., and this claim encompasses portions of the quarter section subdivision(s), Section(s), Township(s) and Range as follows:

This claim is in unsurveyed Section 12, T 4 S, R 23 W.

The locality of this claim with reference to some natural object or permanent monument and additional information (if any) concerning its locality are as follows: The northwest endline of this claim coincides with the southeast endline of Pop #36; and the southwest sideline of this claim coincides with the northeast sideline of Pop #41.

This amendment is made for purposes of correcting errors or omissions, if any, in the original location notice hereof and to acquire by this amendment any areas open to entry as of the date of this amendment which may not have been open to entry at the time of the original location hereof, and is made without waiver of the rights previously acquired under the original location hereof. It is the further purpose and intent of the undersigned that should the original location hereof be defective and invalid, this amendment shall serve as an original location of the area described herein as of the date of posting hereof.

DATED AND POSTED on the ground this 30th day of March, 1979.

Witnesses:

Peter H. Dohme

Locator:

THE NEW JERSEY ZINC EXPLORATION COMPANY

By John E. Uet

RECEIVED
B.L.M. / Z STATE OFFICE

CKET 795 PAGE 742


JUN 8 1979

10:00 A.M.
PHOENIX, ARIZONA
Notice of Location
(LODE)

A MC 44029

NOTICE IS HEREBY GIVEN that the Pop #40 lode mining claim was located by The New Jersey Zinc Company on February 12, 1974. This claim is 1,500 feet in length along the vein or deposit of mineral-bearing rock in place and 300 feet in width on each side of the middle of said vein or deposit at which this notice is posted. The general course of this claim is northwesterly and is situated in the Silver Mining District, Yuma County, Arizona. This claim runs from the location monument or stake on which the notice is posted 1450 feet in a southeasterly direction to the southeast center end monument or stake and 50 feet in a northwesterly direction from the location monument or stake to the northwest center end monument or stake, and is also marked by two corner monuments or stakes at each end of the claim, one on each side of and 300 feet from the center end monuments or stakes, making the claim in the form of a parallelogram.

The southwest side of this claim is the northeast side of the Pop #41 claim. See sketch below for relation of this claim to others of the Pop group and to the Black Rock patented claim, M.S. 291

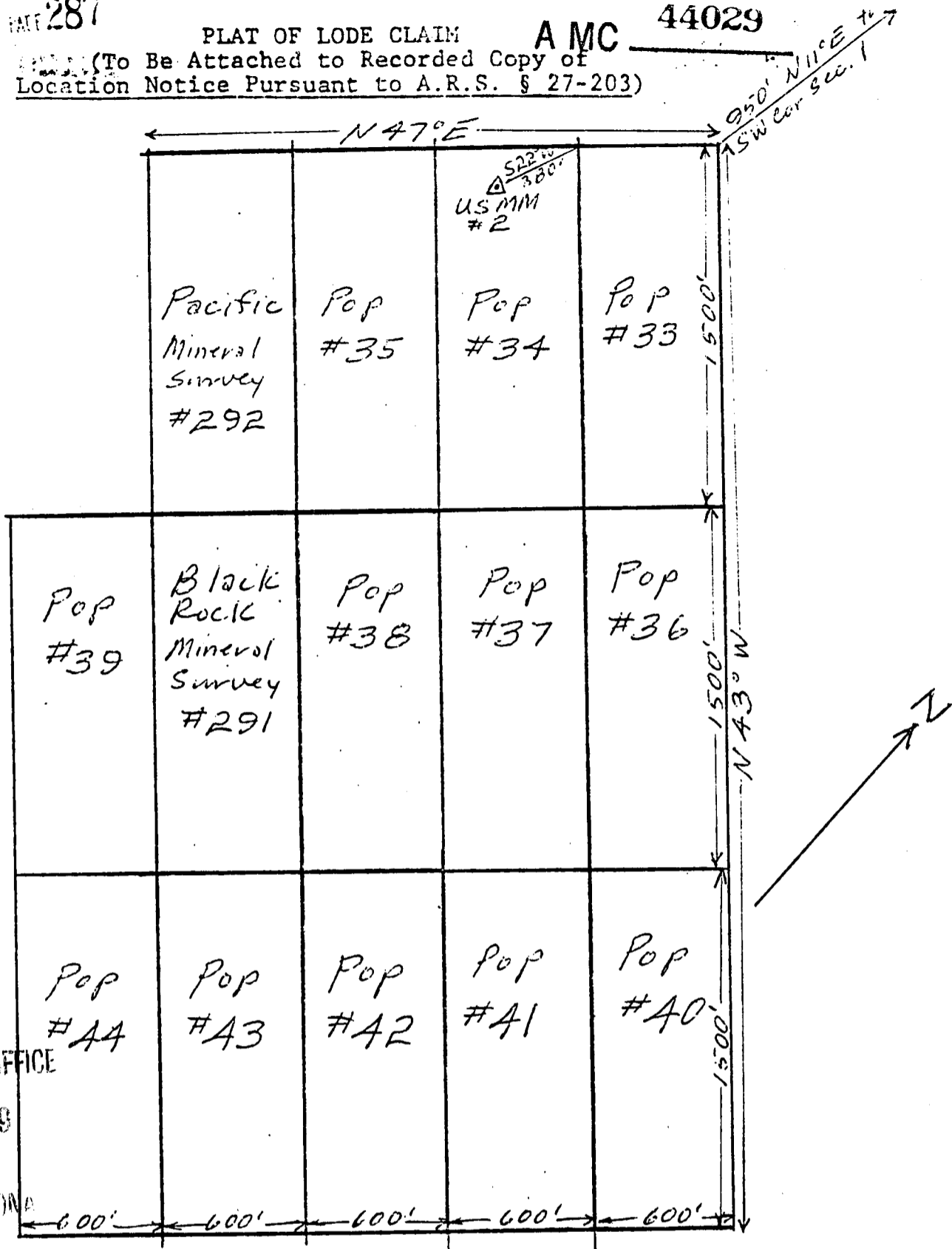


The New Jersey Zinc Company

By: Peter H. Dolan
Locator

Write on the above lines the locality of the claim with reference to some natural object or permanent monument whereby the claim can be identified. Give the section, township and range if known and, if possible, the direction and distance from the nearest public survey marker. It is advisable to make a sketch in the space above, showing the adjoining and overlapping claims. If this is an amendment of a location notice, give the name and book and page of recording of the claim being amended.

(To Be Attached to Recorded Copy of Location Notice Pursuant to A.R.S. § 27-203)



RECEIVED
BLM AZ STATE OFFICE

JUN 8 1979

1000 AM
PHOENIX, ARIZONA

1. Name of Claim: Pop #40
2. Type of Claim: lode claim
3. The Claim is located in Section , Township 4 S, Range 23 W, G. & S.R.M. Sections Unsurveyed
4. Scale: 1" = 600'
5. The Claim is situated in Yuma County, Arizona.
6. Type of corner and location monuments used: Corners 4" x 4" x 4 1/2" redwood posts Locations 2" x 2" x 4 1/2" posts

Instructions for Completion:

(i) If the land is surveyed, a corner of the claim must be tied by a course and distance to a monument of the Public Land Survey; if the land is unsurveyed, a corner must be tied by course and distance to an established survey monument of a United States Government agency or a United States Mineral Monument; if no such monuments are available, one corner of the claim must be tied by course and distance to some prominent natural object or other permanent monument as shown on Plat.

(ii) North arrow must be shown on Plat.

(iii) Bearing and distances between corners must be shown on Plat.

VERITY, SMITH & CLARK, P. C.

VICTOR H. VERITY
LEO N. SMITH
LARRY D. CLARK
PATRICIA G. MUNGER

ATTORNEYS AT LAW
902 TRANSAMERICA BUILDING
177 NORTH CHURCH AVENUE
TUCSON, ARIZONA 85701

TELEPHONE
(602) 623-6961

Updated

May 13, 1981


Arizona State Office
Bureau of Land Management
United States Department
of the Interior
2400 Valley Bank Center
Phoenix, Arizona 85073

Re: A MC No. 44030

Gentlemen:

Enclosed for filing in the above-referenced serial number file pursuant to Subpart 3833, 43 Code of Federal Regulations, is a copy of an amended location notice for the Pop #41 claim which may change or alter the description of the claim as previously filed with your office.


Very truly yours,


Leo N. Smith

LNS/dmd
Enclosure

CERTIFIED MAIL
Return Receipt Requested

ARIZONA STATE OFFICE
BU. LAND MANAGEMENT
MAY 14 1981
7:45 A.M.
PHOENIX, ARIZONA



I hereby certify that the within instrument was filed and recorded at the request of Wright et al
1981 APR 27 PM 5 37

Docket 1222
Page 159-160

Witness my hand and official seal the day and year aforesaid.

GLENYS E. SCHMITT

County Recorder

Charles J. Dilly
Deputy Recorder

AMENDED
NOTICE OF LOCATION
(Lode)

MINING CLAIM

NOTICE IS HEREBY GIVEN that the Pop #41 lode mining claim, more fully described below, is hereby amended by THE NEW JERSEY ZINC EXPLORATION COMPANY, a Delaware corporation, whose address is 2030 E. Broadway, Tucson, Arizona 85719. This is an amendment of the said claim originally located on February 12, 1974, a copy of the location notice of which is of record in Docket 795 at page 744, in the office of the Recorder of Yuma County, Arizona, the BLM Serial Number assigned to which claim is A MC No. 44030. The length of this claim is 1500 feet and the width of this claim is approximately 150 feet. The general course of this claim is north-westerly-southeasterly and it is situated in the Silver Mining District, Yuma County, Arizona. This claim, as amended, runs from the location monument on which this amended notice is posted approximately 2 feet in a N. 42° W. direction to the northerly endline and approximately 1498 feet in a S. 42° E. direction to the southerly endline and is also marked by six monuments, one at each corner and one at the center of each endline of the claim, making the claim in the form of a parallelogram. The location monument at which this amended notice is posted is situated within the boundaries of the claim at and within approximately 2 feet of the northeast corner of the claim and within Section 12, T. 4 S., R. 23 W., G. & S.R.M. (unsurveyed), and this claim encompasses portions of the quarter-section subdivision(s), Section(s), Township(s) and Range as follows: SW¼ of Section 12, T. 4 S., R. 23 W., G. & S.R.M. (unsurveyed), as protracted.

The locality of this claim with reference to some natural object or permanent monument and additional information (if any) concerning its locality are as follows: The southwest corner of S. 1, T. 4 S., R 23 W. (surveyed) bears approximately N. 23° W. a distance of approximately 3820 feet from the northeast corner of this claim. The easterly sideline of this claim coincides with the westerly sideline of the Pop #40 claim.

This amendment is made without waiver of the rights previously acquired under the original location hereof. It is the further purpose and intent of the undersigned that should the amendment hereof be defective or invalid, this amendment shall serve as an original location of the area described herein as of the date of posting hereof.

DATED AND POSTED on the ground this 25th day of March 1981.

ARIZONA STATE OFFICE
BU. LAND MANAGEMENT

MAY 14 1981

7:45 A.M.
PHOENIX, ARIZONA

LOCATOR:

THE NEW JERSEY ZINC EXPLORATION COMPANY

Witness:

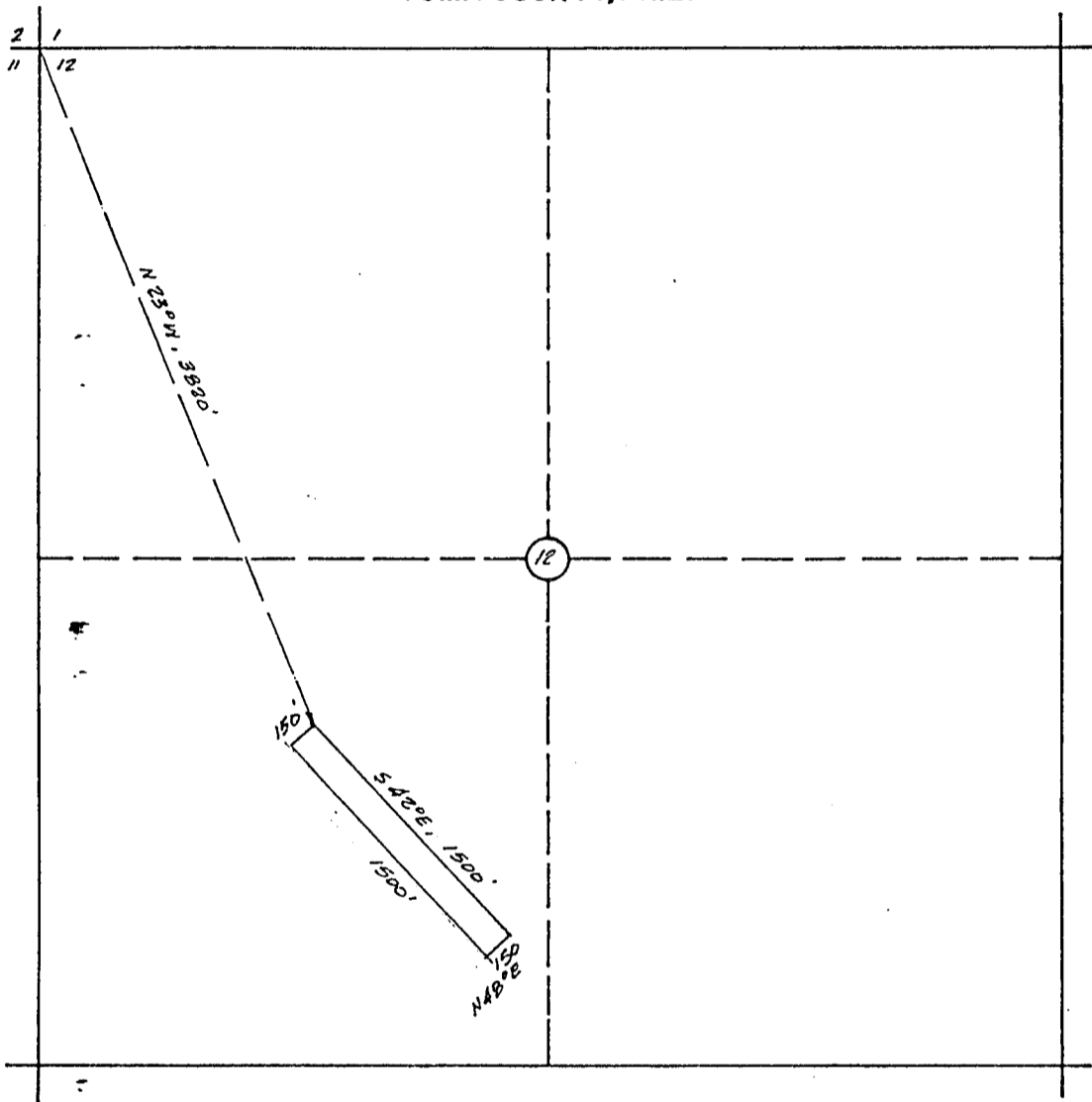
Robert J. Mauer

By

John E. Stuck

LOCATION PLAT OR MAP

LODE
YUMA COUNTY, ARIZ.



SCALE: 1" = 1000'

The POP # 41 Claim is located within SW 1/4 Section 12, T. 4 S., R. 23 W.
G. & S.R.M. UNSURVEYED

All corners and location monuments are $1\frac{7}{8}$ inches diameter by 5 ft. in length polyvinyl chloride pipe, unless shown otherwise.

ARIZONA STATE OFFICE
BU. LAND MANAGEMENT

MAY 14 1981

7:15 A.M.
PHOENIX, ARIZONA

RECEIVED
BLM. / Z STATE OFFICE

DKT 1102 PAGE 283

JUN 8 1979

44030

A MC _____

10:00 AM AMENDED
LOCATION NOTICE
(PHOENIX, ARIZONA) (Lode)

NOTICE IS HEREBY GIVEN that the Pop # 41 lode mining claim, more fully described below, is hereby amended by THE NEW JERSEY ZINC EXPLORATION COMPANY, a Delaware corporation, whose address is 2030 East Broadway, Tucson, Arizona 85719. This is an amendment of the Pop # 41 lode mining claim located by The New Jersey Zinc Company on the 12th day of February, 1974, a copy of the location notice of which is of record in Docket 795 at page 744 in the office of the Recorder of Yuma County, Arizona. This claim is 1500 feet in length and 600 feet in width. The general course of this claim is Northwesterly-Southeasterly, and it is situated in the Silver Mining District, Yuma County, Arizona. This claim, as amended, runs from the location monument on which this amended notice is posted approximately 1495 feet in a Southeasterly direction to the Southeast end line and approximately 5 feet in a Northwesterly direction to the Northwest end line, and is also marked by six monuments, one at each corner and one at the center of each end line of the claim, making the claim in the form of a parallelogram. The location monument at which this amended notice is posted is situated within the boundaries of the claim at and within approximately 5 feet of the Northeast corner of the claim and within Section -, T. 4 S., R. 23 W., G. & S.R.M., and this claim encompasses portions of the quarter section subdivision(s), Section(s), Township(s) and Range as follows: _____
This claim is in unsurveyed Section 12, T 4 S, R 23 W.

The locality of this claim with reference to some natural object or permanent monument and additional information (if any) concerning its locality are as follows:
The northwest endline of this claim coincides with the southeast endline of Pop #37; the northeast sideline of this claim coincides with the southwest sideline of Pop #40; and the southwest sideline of this claim coincides with the northeast sideline of Pop #42.

This amendment is made for purposes of correcting errors or omissions, if any, in the original location notice hereof and to acquire by this amendment any areas open to entry as of the date of this amendment which may not have been open to entry at the time of the original location hereof, and is made without waiver of the rights previously acquired under the original location hereof. It is the further purpose and intent of the undersigned that should the original location hereof be defective and invalid, this amendment shall serve as an original location of the area described herein as of the date of posting hereof.

DATED AND POSTED on the ground this 30th day of March, 1979.

Witnesses:

Peter H. Johnson

Locator:

THE NEW JERSEY ZINC EXPLORATION COMPANY

By John E. Turk

JUN 8 1979

10:00 AM.
PHOENIX, ARIZONA


A MC 44030

Notice of Location
(LODE)

NOTICE IS HEREBY GIVEN that the Pop # 41 lode mining claim was located by The New Jersey Zinc Company on February 12, 1974. This claim is 1,500 feet in length along the vein or deposit of mineral-bearing rock in place and 300 feet in width on each side of the middle of said vein or deposit at which this notice is posted. The general course of this claim is northwesterly and is situated in the Silver Mining District, Yuma County, Arizona. This claim runs from the location monument or stake on which the notice is posted 1450 feet in a southeasterly direction to the Southeast center end monument or stake and 50 feet in a northwesterly direction from the location monument or stake to the northwest center end monument or stake, and is also marked by two corner monuments or stakes at each end of the claim, one on each side of and 300 feet from the center end monuments or stakes, making the claim in the form of a parallelogram.

The southwest side of this claim is the northeast side of the Pop # 42 claim. See sketch below for relation of this claim to others of the Pop group and to the Black Rock patented claim, MS. 291.

Black Rock MS 291	Pop # 38	Pop # 37
Pop # 43	Pop # 42	Pop # 41



Scale of this sketch approximately 1" = 2000'

The New Jersey Zinc Company

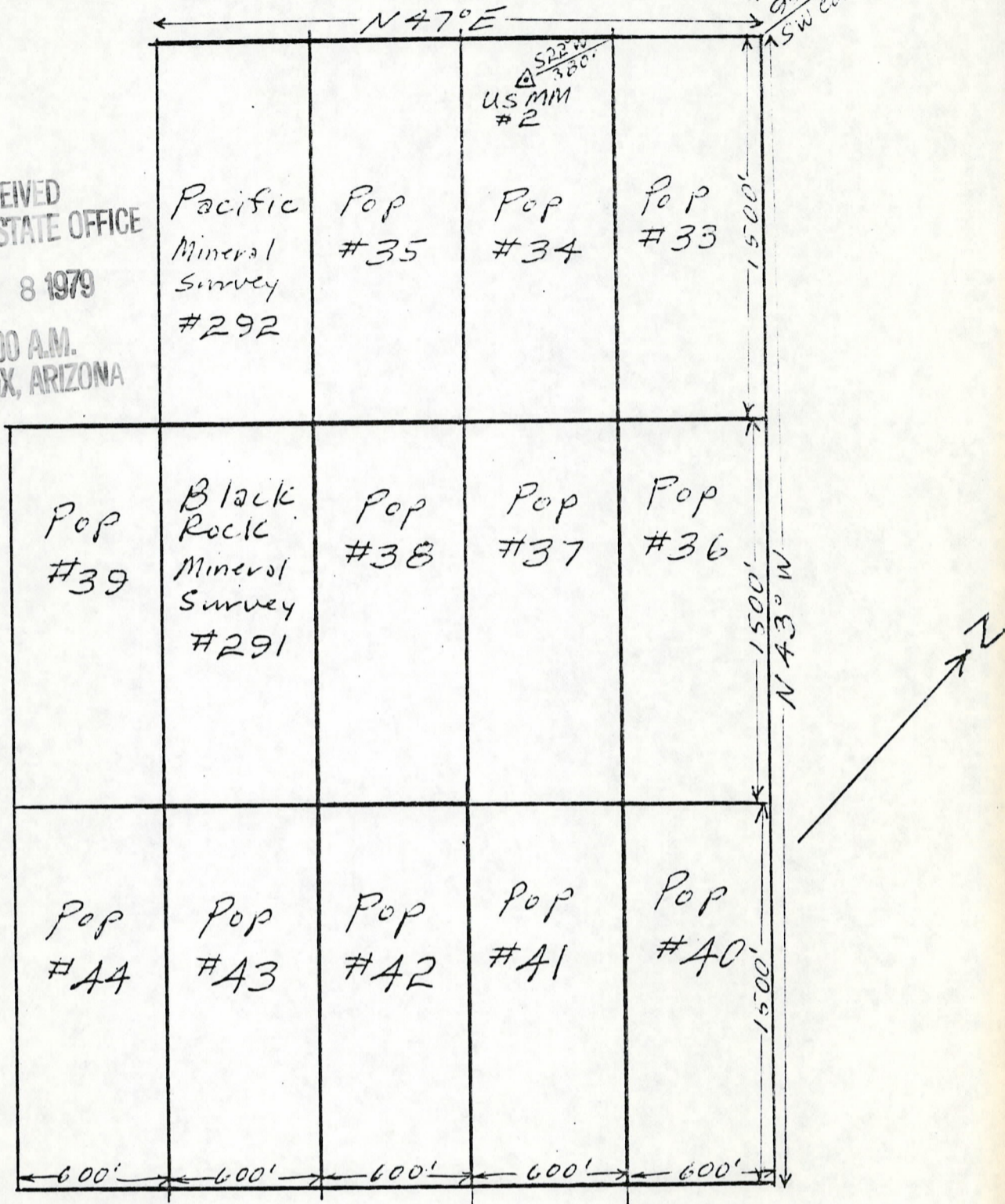
BY: Peter H. Dohms
Locator

Write on the above lines the locality of the claim with reference to some natural object or permanent monument whereby the claim can be identified. Give the section, township and range if known and, if possible, the direction and distance from the nearest public survey marker. It is advisable to make a sketch in the space above, showing the adjoining and overlapping claims. If this is an amendment of a location notice, give the name and book and page of recording of the claim being amended.

PLAT OF LODE CLAIM
 (To Be Attached to Recorded Copy of
 Location Notice Pursuant to A.R.S. § 27-203)

A MC

RECEIVED
 BLM. AZ STATE OFFICE
 JUN 8 1979
 10:00 A.M.
 PHOENIX, ARIZONA



1. Name of Claim: Pop #41
2. Type of Claim: lode claim
3. The Claim is located in Section , Township 4 S, Range 23 W, G. & S.R.M. Sections Unsurveyed
4. Scale: 1" = 600'
5. The Claim is situated in Yuma County, Arizona.
6. Type of corner and location monuments used: Corners 4" x 4" x 4 1/2' redwood posts Locations 2" x 2" x 4 1/2' posts

Instructions for Completion:

(i) If the land is surveyed, a corner of the claim must be tied by a course and distance to a monument of the Public Land Survey; if the land is unsurveyed, a corner must be tied by course and distance to an established survey monument of a United States Government agency or a United States Mineral Monument; if no such monuments are available, one corner of the claim must be tied by course and distance to some prominent natural object or other permanent monument as shown on Plat.

(ii) North arrow must be shown on Plat.

(iii) Bearing and distances between corners must be shown on Plat.

VERITY, SMITH & CLARK, P. C.

VICTOR H. VERITY
LEO N. SMITH
LARRY D. CLARK
PATRICIA G. MUNGER

ATTORNEYS AT LAW
902 TRANSAMERICA BUILDING
177 NORTH CHURCH AVENUE
TUCSON, ARIZONA 85701

TELEPHONE
(602) 623-6961

updated


May 13, 1981

Arizona State Office
Bureau of Land Management
United States Department
of the Interior
2400 Valley Bank Center
Phoenix, Arizona 85073

Re: A MC No. 44031

Gentlemen:

Enclosed for filing in the above-referenced serial number file pursuant to Subpart 3833, 43 Code of Federal Regulations, is a copy of an amended location notice for the Pop #42 claim which may change or alter the description of the claim as previously filed with your office.

Very truly yours,

Leo N. Smith


LNS/dmd
Enclosure

CERTIFIED MAIL
Return Receipt Requested

ARIZONA STATE OFFICE
BU. LAND MANAGEMENT

MAY 14 1981

7:45 A.M.
PHOENIX, ARIZONA



I hereby certify that the within instrument was filed and recorded at the request of Verity et al

1981 APR 27 PM 5 37

Docket 1222

Page 161-162

Witness my hand and official seal the day and year aforesaid.

GLENYS E. SCHMITT

County Recorder

Charles J. Della
Deputy Recorder

AMENDED
NOTICE OF LOCATION
(Lode)

MICROFILMED
INDEXED

NOTICE IS HEREBY GIVEN that the Pop #42 lode mining claim, more fully described below, is hereby amended by THE NEW JERSEY ZINC EXPLORATION COMPANY, a Delaware corporation, whose address is 2030 E. Broadway, Tucson, Arizona 85719. This is an amendment of the said claim originally located on February 12, 1974, a copy of the location notice of which is of record in Docket 795 at page 746, in the office of the Recorder of Yuma County, Arizona, the BLM Serial Number assigned to which claim is A MC No. 44031. The length of this claim is approximately 650 feet and the width of this claim is approximately 330 feet. The general course of this claim is northwesterly-southeasterly and it is situated in the Silver Mining District, Yuma County, Arizona. This claim, as amended, runs from the location monument on which this amended notice is posted approximately 2 feet in a N. 43° W. direction to the northerly endline and approximately 648 feet in a S. 43° E. direction to the southerly endline and is also marked by six monuments, one at each corner and one at the center of each endline of the claim, making the claim in the form of a parallelogram. The location monument at which this amended notice is posted is situated within the boundaries of the claim at and within approximately 2 feet of the northeast corner of the claim and within Section 12, T. 4 S., R. 23 W., G. & S.R.M. (unsurveyed), and this claim encompasses portions of the quarter-section subdivision(s), Section(s), Township(s) and Range as follows: SW $\frac{1}{4}$ of Section 12 and the NW $\frac{1}{4}$ of Section 13, T. 4 S., R. 23 W., G. & S.R.M. (unsurveyed), as protracted.

The locality of this claim with reference to some natural object or permanent monument and additional information (if any) concerning its locality are as follows: The southwest corner of Section 1, T. 4 S., R. 23 W. (surveyed) bears approximately N. 17° W. a distance of approximately 4950 feet from the northeast corner of this claim. The westerly sideline of this claim coincides in part with the easterly sideline of the Pop #43 claim.

This amendment is made without waiver of the rights previously acquired under the original location hereof. It is the further purpose and intent of the undersigned that should the amendment hereof be defective or invalid, this amendment shall serve as an original location of the area described herein as of the date of posting hereof.

DATED AND POSTED on the ground this 25th day of March, 1981.

ARIZONA STATE OFFICE
BUREAU OF LAND MANAGEMENT

MAY 14 1981

LOCATOR:

7:45 A.M.
PHOENIX, ARIZONA

THE NEW JERSEY ZINC EXPLORATION COMPANY

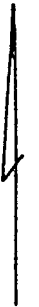
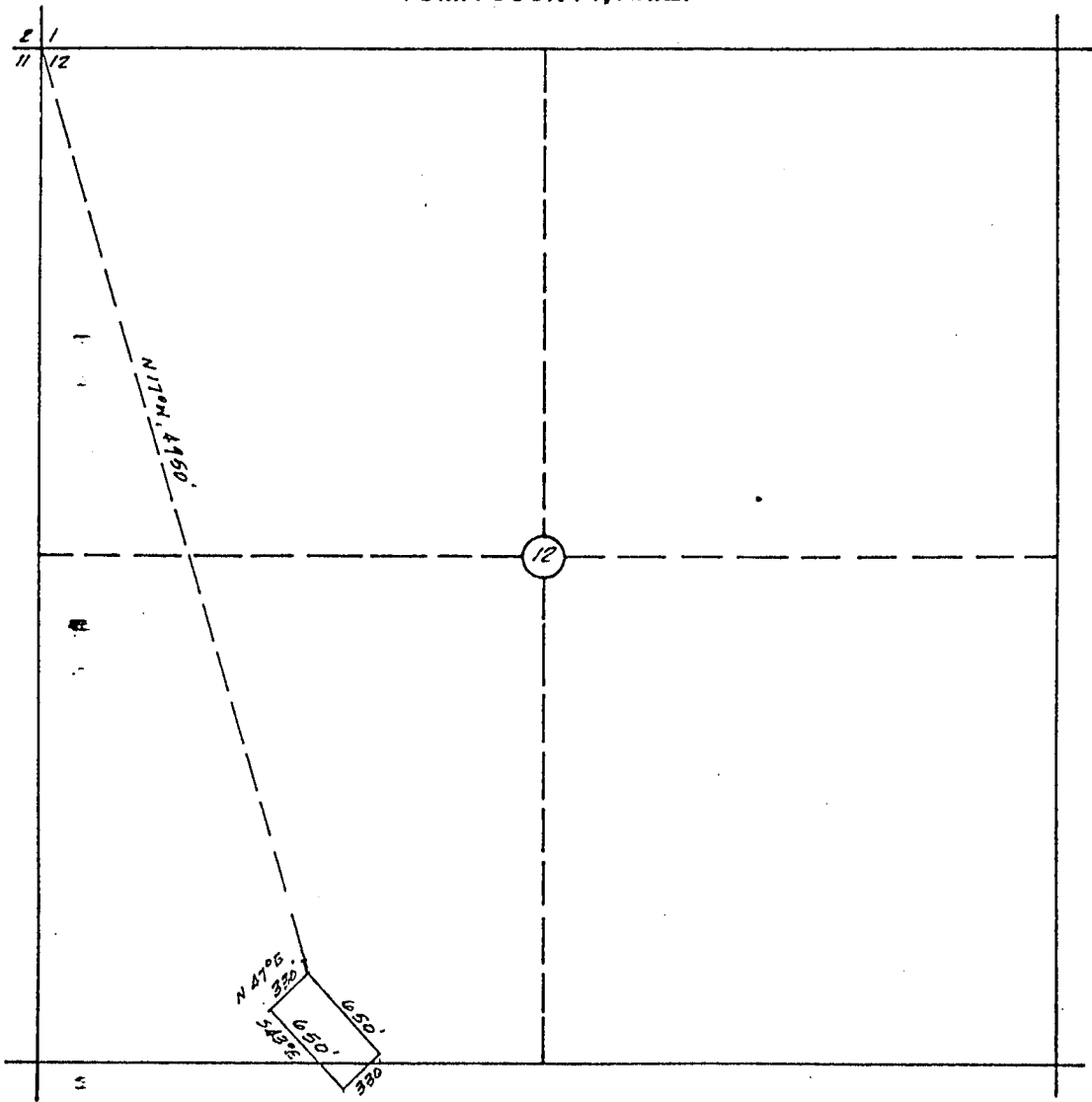
Witness:

Robert J. Mauer

By

John E. Tull

LOCATION PLAT OR MAP
LODE
YUMA COUNTY, ARIZ.



SCALE: 1" = 1000'

The POP# 42 Claim is located within SW 1/4 Section 12, T. 4 S., R. 23 W. G. & S.R.M. UNSURVEYED. AND NW 1/4 SECTION 13, T4S, R23W, UNSURVEYED

All corners and location monuments are $\frac{1}{8}$ inches diameter by 5 ft. in length polyvinyl chloride pipe, unless shown otherwise.

ARIZONA STATE OFFICE
 BU. LAND MANAGEMENT

MAY 14 1981

7:45 A.M.
 PHOENIX, ARIZONA

RECEIVED
BLM AZ STATE OFFICE

DKT 1102 PAGE 292

JUN 8 1979

A MC 44031

10:00 AM
AMENDED
NOTICE
PHOENIX, ARIZONA
(Lode)

NOTICE IS HEREBY GIVEN that the Pop # 42 lode mining claim, more fully described below, is hereby amended by THE NEW JERSEY ZINC EXPLORATION COMPANY, a Delaware corporation, whose address is 2030 East Broadway, Tucson, Arizona 85719. This is an amendment of the Pop # 42 lode mining claim located by The New Jersey Zinc Company on the 12th day of February, 1974, a copy of the location notice of which is of record in Docket 795 at page 746 in the office of the Recorder of Yuma County, Arizona. This claim is 1500 feet in length and 600 feet in width. The general course of this claim is Northwesterly-Southeasterly, and it is situated in the Silver Mining District, Yuma County, Arizona. This claim, as amended, runs from the location monument on which this amended notice is posted approximately 1495 feet in a Southeasterly direction to the Southeast end line and approximately 5 feet in a Northwesterly direction to the Northwest end line, and is also marked by six monuments, one at each corner and one at the center of each end line of the claim, making the claim in the form of a parallelogram. The location monument at which this amended notice is posted is situated within the boundaries of the claim at and within approximately 5 feet of the Northwest corner of the claim and within Section -, T. 4 S., R. 23 W., G. & S.R.M., and this claim encompasses portions of the quarter section subdivision(s), Section(s), Township(s) and Range as follows: _____
In unsurveyed Sections 12 and 13 of T 4 S, R 23 W.

The locality of this claim with reference to some natural object or permanent monument and additional information (if any) concerning its locality are as follows:
The northwest endline of this claim coincides with the southeast endline of Pop #38; the northeast sideline of this claim coincides with the southwest sideline of Pop #41; and the southwest sideline of this claim coincides with the northeast sideline of Pop #43.

This amendment is made for purposes of correcting errors or omissions, if any, in the original location notice hereof and to acquire by this amendment any areas open to entry as of the date of this amendment which may not have been open to entry at the time of the original location hereof, and is made without waiver of the rights previously acquired under the original location hereof. It is the further purpose and intent of the undersigned that should the original location hereof be defective and invalid, this amendment shall serve as an original location of the area described herein as of the date of posting hereof.

DATED AND POSTED on the ground this 30th day of March, 1979.

Witnesses:

Peter A. Dohm

Locator:

THE NEW JERSEY ZINC EXPLORATION COMPANY

By John E. Turk

RECEIVED
BLM. AZ STATE OFFICE

JUN 8 1979

10:00 A.M.

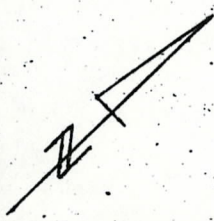
Notice of Location
(LODE)

A MC 44031

NOTICE IS HEREBY GIVEN that the Pop # 42 lode mining claim was located by The New Jersey Zinc Company on February 12, 1974. This claim is 1,500 feet in length along the vein or deposit of mineral-bearing rock in place and 300 feet in width on each side of the middle of said vein or deposit at which this notice is posted. The general course of this claim is northwesterly and is situated in the Silver Mining District, Yuma County, Arizona. This claim runs from the location monument or stake on which the notice is posted 1450 feet in a southeasterly direction to the southeast center end monument or stake and 50 feet in a northwesterly direction from the location monument or stake to the northwest center end monument or stake, and is also marked by two corner monuments or stakes at each end of the claim, one on each side of and 300 feet from the center end monuments or stakes, making the claim in the form of a parallelogram.

The southwest side of this claim is the northeast side of the Pop # 43. See sketch below for relation of this claim to others of the Pop group and to the Black Rock patented claim; M.S. 291

Black Rock M.S. 291	Pop # 38	Pop # 37
Pop # 43	Pop # 42	Pop # 41



Scale of this sketch
approximately 1" = 1000'

The New Jersey Zinc Company

By: Pete H. Dolan
Locator

Write on the above lines the locality of the claim with reference to some natural object or permanent monument whereby the claim can be identified. Give the section, township and range if known and, if possible, the direction and distance from the nearest public survey marker. It is advisable to make a sketch in the space above, showing the adjoining and overlapping claims. If this is an amendment of a location notice, give the name and book and page of recording of the claim being amended.

DKT 1102 295

PLAT OF LODE CLAIM

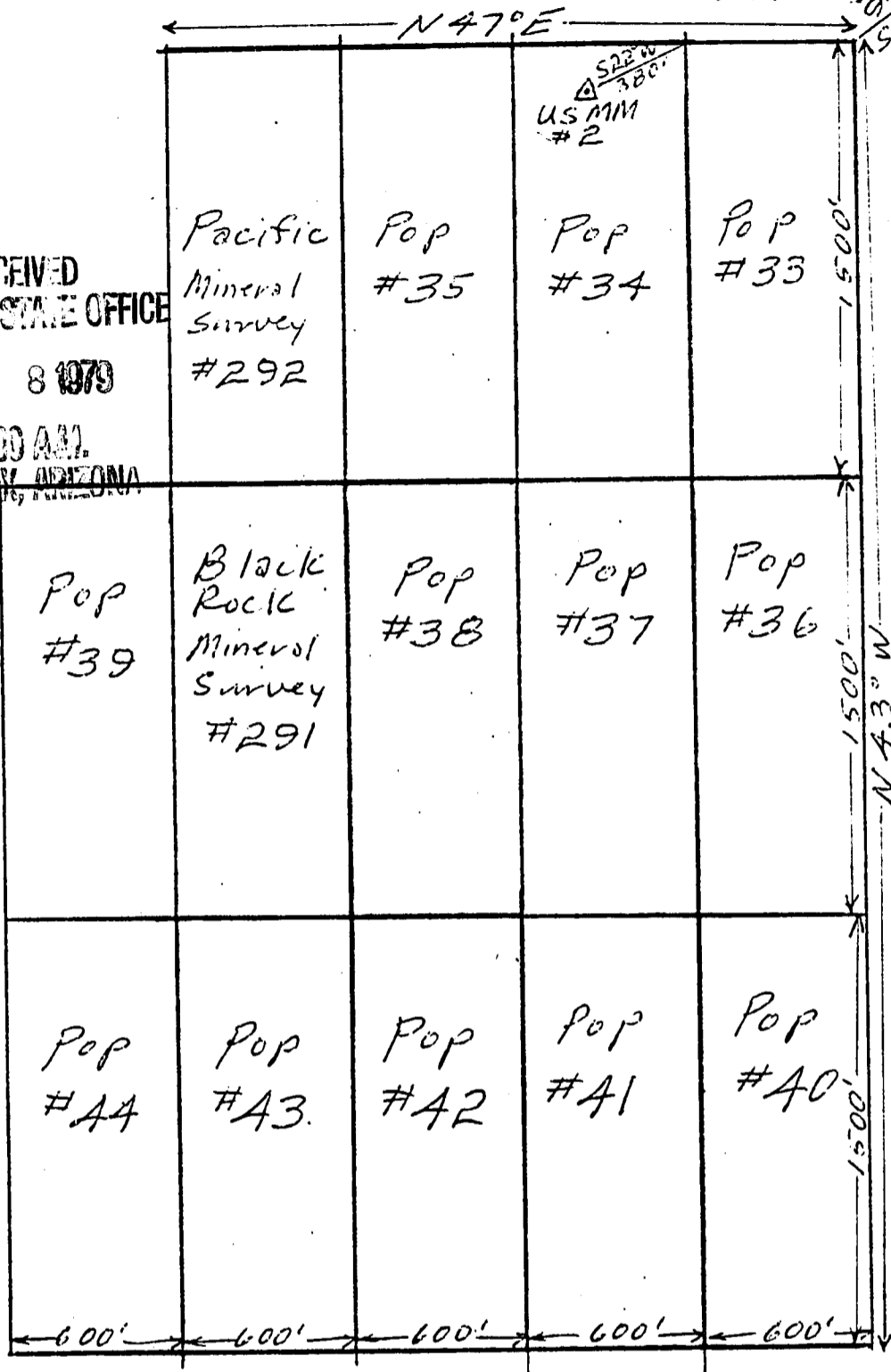
AMC 44031

(To Be Attached to Recorded Copy of Location Notice Pursuant to A.R.S. § 27-203)

RECEIVED
BLM. AZ STATE OFFICE

JUN 8 1979

10:00 AM
PHOENIX, ARIZONA



1. Name of Claim: Pop #42
2. Type of Claim: lode claim
3. The Claim is located in Section , Township 4 S, Range 23 W, G. & S.R.M. Sections Unsurveyed
4. Scale: 1" = 600'
5. The Claim is situated in Yuma County, Arizona.
6. Type of corner and location monuments used: Corners 4" x 4" x 4 1/2" redwood posts Locations 2" x 2" x 4 1/2" posts

Instructions for Completion:

(i) If the land is surveyed, a corner of the claim must be tied by a course and distance to a monument of the Public Land Survey; if the land is unsurveyed, a corner must be tied by course and distance to an established survey monument of a United States Government agency or a United States Mineral Monument; if no such monuments are available, one corner of the claim must be tied by course and distance to some prominent natural object or other permanent monument as shown on Plat.

(ii) North arrow must be shown on Plat.

(iii) Bearing and distances between corners must be shown on Plat.

DKT 1102 PAGE 295 JUN 8 1979

A MC 44032

10:00 AM
YUENI, ARIZONA AMENDED
LOCATION NOTICE
(Lode)

NOTICE IS HEREBY GIVEN that the Pop # 43 lode mining claim, more fully described below, is hereby amended by THE NEW JERSEY ZINC EXPLORATION COMPANY, a Delaware corporation, whose address is 2030 East Broadway, Tucson, Arizona 85719. This is an amendment of the Pop # 43 lode mining claim located by The New Jersey Zinc Company on the 12th day of February, 1974, a copy of the location notice of which is of record in Docket 795 at page 748 in the office of the Recorder of Yuma County, Arizona. This claim is 1500 feet in length and 600 feet in width. The general course of this claim is Northwesterly-Southeasterly, and it is situated in the Silver Mining District, Yuma County, Arizona. This claim, as amended, runs from the location monument on which this amended notice is posted approximately 1495 feet in a Southeasterly direction to the Southeast end line and approximately 5 feet in a Northwesterly direction to the Northwest end line, and is also marked by six monuments, one at each corner and one at the center of each end line of the claim, making the claim in the form of a parallelogram. The location monument at which this amended notice is posted is situated within the boundaries of the claim at and within approximately 5 feet of the Northeast corner of the claim and within Section -, T. 4 S., R. 23 W., G. & S.R.M., and this claim encompasses portions of the quarter section subdivision(s), Section(s), Township(s) and Range as follows: Located in unsurveyed Sections 12 and 13 of T 4 S, R 23 W.

The locality of this claim with reference to some natural object or permanent monument and additional information (if any) concerning its locality are as follows: The northwest endline of this claim coincides with the southeast endline of the patented Black Rock claim MS #291; the northeast sideline of this claim coincides with the southwest sideline of Pop #42; and the southwest sideline of this claim coincides with the northeast sideline of Pop #44.

This amendment is made for purposes of correcting errors or omissions, if any, in the original location notice hereof and to acquire by this amendment any areas open to entry as of the date of this amendment which may not have been open to entry at the time of the original location hereof, and is made without waiver of the rights previously acquired under the original location hereof. It is the further purpose and intent of the undersigned that should the original location hereof be defective and invalid, this amendment shall serve as an original location of the area described herein as of the date of posting hereof.

DATED AND POSTED on the ground this 30th day of March, 1979.

Witnesses:

Peter H. Doherty

Locator:

THE NEW JERSEY ZINC EXPLORATION COMPANY

By John E. Tut

JUN 8 1979


10:00 A.M.
PHOENIX, ARIZONA

Notice of Location
(LODE)

A MC 44032

NOTICE IS HEREBY GIVEN that the Pop #43 lode mining claim was located by The New Jersey Zinc Company on February 12, 1974. This claim is 1,500 feet in length along the vein or deposit of mineral-bearing rock in place and 300 feet in width on each side of the middle of said vein or deposit at which this notice is posted. The general course of this claim is northwesterly and is situated in the Silver Mining District, Yuma County, Arizona. This claim runs from the location monument or stake on which the notice is posted 1450 feet in a southeasterly direction to the Southeast center end monument or stake and 50 feet in a northwesterly direction from the location monument or stake to the northwest center end monument or stake, and is also marked by two corner monuments or stakes at each end of the claim, one on each side of and 300 feet from the center end monuments or stakes, making the claim in the form of a parallelogram.

The northwest end of this claim is the southeast end of the Black Rock patented claim, M.S. 291. See sketch below for relation of this claim to the Black Rock claim and to other claims of the Pop group.



Scale of this sketch approximately 1" = 2000'

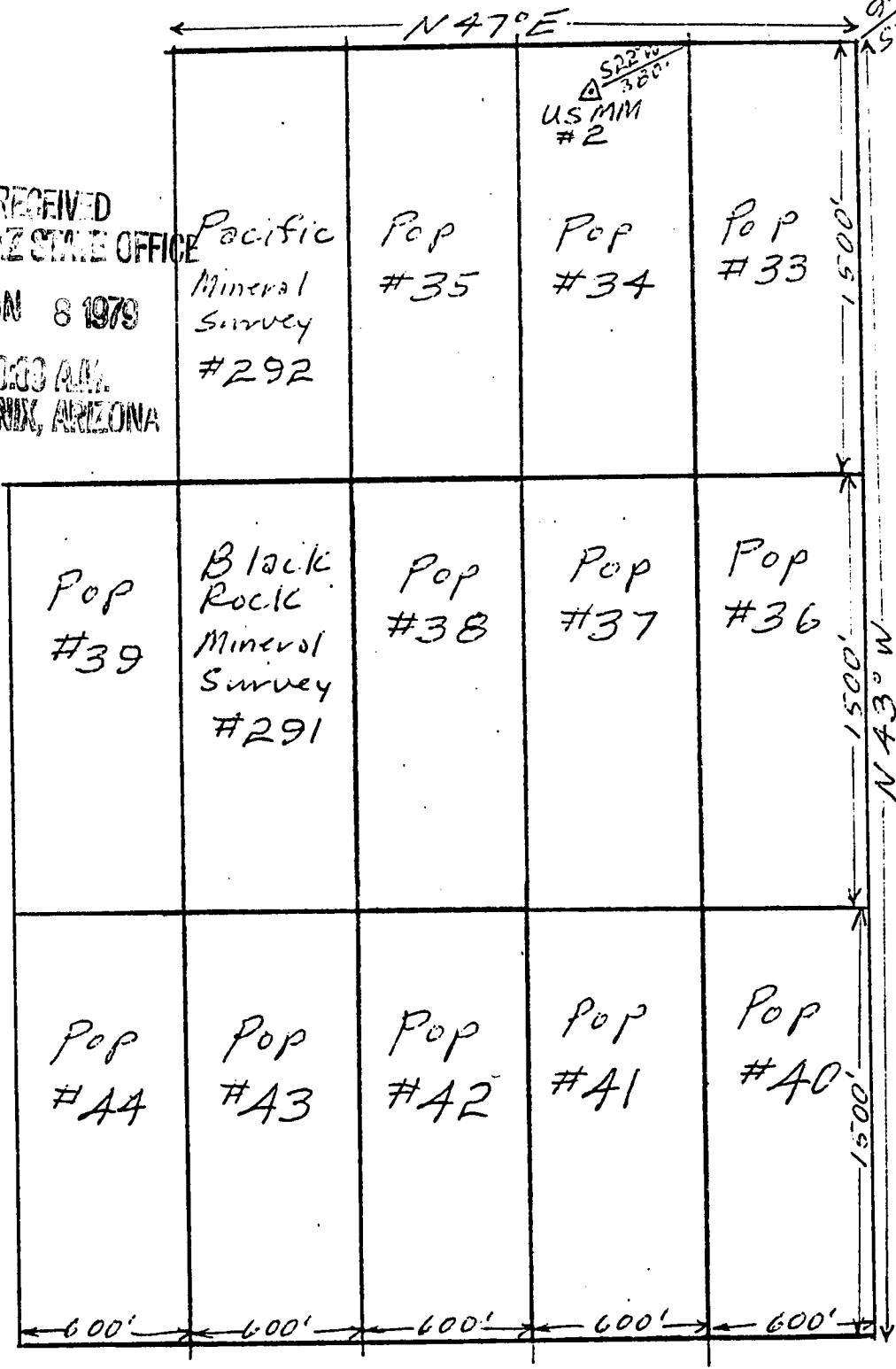
The New Jersey Zinc Company

By: Peter H. Doherty
Locator

Write on the above lines the locality of the claim with reference to some natural object or permanent monument whereby the claim can be identified. Give the section, township and range if known and, if possible, the direction and distance from the nearest public survey marker. It is advisable to make a sketch in the space above, showing the adjoining and overlapping claims. If this is an amendment of a location notice, give the name and book and page of recording of the claim being amended.

PLAT OF LODE CLAIM
(To Be Attached to Recorded Copy of
Location Notice Pursuant to A.R.S. § 27-203)

RECEIVED
BLM. AZ STATE OFFICE
JUN 8 1979
10:00 AM
PHOENIX, ARIZONA



1. Name of Claim: Pop #43
2. Type of Claim: lode claim
3. The Claim is located in Section , Township 4 S, Range 23 W, G. & S.R.M. Sections Unsurveyed
4. Scale: 1" = 600'
5. The Claim is situated in Yuma County, Arizona.
6. Type of corner and location monuments used: Corners 4" x 4" x 4 1/2' redwood posts Locations 2" x 2" x 4 1/2' posts

Instructions for Completion:

- (i) If the land is surveyed, a corner of the claim must be tied by a course and distance to a monument of the Public Land Survey; if the land is unsurveyed, a corner must be tied by course and distance to an established survey monument of a United States Government agency or a United States Mineral Monument; if no such monuments are available, one corner of the claim must be tied by course and distance to some prominent natural object or other permanent monument as shown on Plat.
- (ii) North arrow must be shown on Plat.
- (iii) Bearing and distances between corners must be shown on Plat.

DKT 1102 INT 144

Affidavit of Labor Performed and Improvements Made

BLM STATE OFFICE

STATE OF ARIZONA.

County of Pima

ss.

JUN 8 1979

John E. Teet

10:00 A.M.

PHOENIX, ARIZONA

being duly sworn, deposes and says that he is a citizen of the United States and more than twenty - one years of age, and resides at Tucson in Pima County, State of Arizona, and is personally

acquainted with the mining claim^s known as Pop #33, #34, #35, #36, #37, #38, #39, #40, #41, #42, #43 and #44 in unsurveyed Sections 11 and 12 of Township 4 South, Range 23 West mining claim^s situate in Silver (Red Cloud)

Mining District, County of Yuma, State of Arizona, the location notice of which is recorded in the office of the County Recorder of said County, in Book (see below) of Records of Mines, at page (see below), that between the 1st day of September, A. D. 19 78, and the 1st day of April A. D. 19 79, at least One thousand two hundred (\$1,200.00) dollars worth of work and improvements were done and performed upon said claim^s, not including the location work of said claim^s. Such work and improvements were made by and at the expense of The New Jersey Zinc Exploration Company, 2030 East Broadway, Tucson, Arizona 85719

owner _____ of said claim^s for the purpose of complying with the laws of the United States pertaining to assessment of annual work, and Stump Mining Company, Tucson, Arizona; G. L. Thomas, Contractor, Yuma, Arizona; P. H. Dohms and J. E. Teet, and others.

were the men employed by said owner _____ and who labored upon said claim^s, did said work and improvements, the same being as follows, to-wit: Hammer drilling, bulldozing

Claim Name	Docket	Page	Claim Name	Docket	Page
Pop #33	795	728	Pop #44	795	750
Pop #34	795	730			
Pop #35	795	732			
Pop #36	795	734			
Pop #37	795	736			
Pop #38	795	738			
Pop #39	795	740			
Pop #40	795	742			
Pop #41	795	744			
Pop #42	795	746			
Pop #43	795	748			

Subscribed and sworn to before me this 25th day of May, A. D. 19 79.

(My commission expires _____)

John E. Teet
Jane Sweeney
Notary Public.

JUN 8 1979

44033

10:00 A.M.
PHOENIX, ARIZONA
LOCATION NOTICE
(Lode)

A MC

NOTICE IS HEREBY GIVEN that the Pop # 44 lode mining claim, more fully described below, is hereby amended by THE NEW JERSEY ZINC EXPLORATION COMPANY, a Delaware corporation, whose address is 2030 East Broadway, Tucson, Arizona 85719. This is an amendment of the Pop # 44 lode mining claim located by The New Jersey Zinc Company on the 12th day of February, 1974, a copy of the location notice of which is of record in Docket 795 at page 750 in the office of the Recorder of Yuma County, Arizona. This claim is 1500 feet in length and 600 feet in width. The general course of this claim is Northwesterly-Southeasterly, and it is situated in the Silver Mining District, Yuma County, Arizona. This claim, as amended, runs from the location monument on which this amended notice is posted approximately 1495 feet in a Southeasterly direction to the Southeast end line and approximately 5 feet in a Northwesterly direction to the Northwest end line, and is also marked by six monuments, one at each corner and one at the center of each end line of the claim, making the claim in the form of a parallelogram. The location monument at which this amended notice is posted is situated within the boundaries of the claim at and within approximately 5 feet of the Northeast corner of the claim and within Section -, T. 4 S., R. 23 W., G. & S.R.M., and this claim encompasses portions of the quarter section subdivision(s), Section(s), Township(s) and Range as follows: This claim is located in unsurveyed Sections 11, 12, 13 and 14, T 4 S, R 23 W.

The locality of this claim with reference to some natural object or permanent monument and additional information (if any) concerning its locality are as follows: The northwest endline of this claim coincides with the southeast endline of Pop #39; and the northeast sideline of this claim coincides with the southwest sideline of Pop #43.

This amendment is made for purposes of correcting errors or omissions, if any, in the original location notice hereof and to acquire by this amendment any areas open to entry as of the date of this amendment which may not have been open to entry at the time of the original location hereof, and is made without waiver of the rights previously acquired under the original location hereof. It is the further purpose and intent of the undersigned that should the original location hereof be defective and invalid, this amendment shall serve as an original location of the area described herein as of the date of posting hereof.

DATED AND POSTED on the ground this 30th day of March, 1979.

Witnesses:

Peter A. Johnson

Locator:

THE NEW JERSEY ZINC EXPLORATION COMPANY

By John E. Teet

RECEIVED
B.L.M. AZ STATE OFFICE

JUN 8 1979


10:00 AM
PHOENIX, ARIZONA
Notice of Location
(LODE)

A MC 44033

NOTICE IS HEREBY GIVEN that the Pop # 44 lode mining claim was located by The New Jersey Zinc Company on February 12, 1974. This claim is 1,500 feet in length along the vein or deposit of mineral-bearing rock in place and 300 feet in width on each side of the middle of said vein or deposit at which this notice is posted. The general course of this claim is northwesterly and is situated in the Silver Mining District, Yuma County, Arizona. This claim runs from the location monument or stake on which the notice is posted 1450 feet in a southeasterly direction to the southeast center end monument or stake and 50 feet in a northwesterly direction from the location monument or stake to the northwest center end monument or stake, and is also marked by two corner monuments or stakes at each end of the claim, one on each side of and 300 feet from the center end monuments or stakes, making the claim in the form of a parallelogram.

The northeast side of this claim is the southwest side of the Pop # 43. See sketch below for relation of this claim to others of the Pop group and to the Black Rock patented claim, M.S. 291.

Pop # 39	Black Rock M.S. 291	Pop # 38
Pop # 44	Pop # 43	Pop # 42

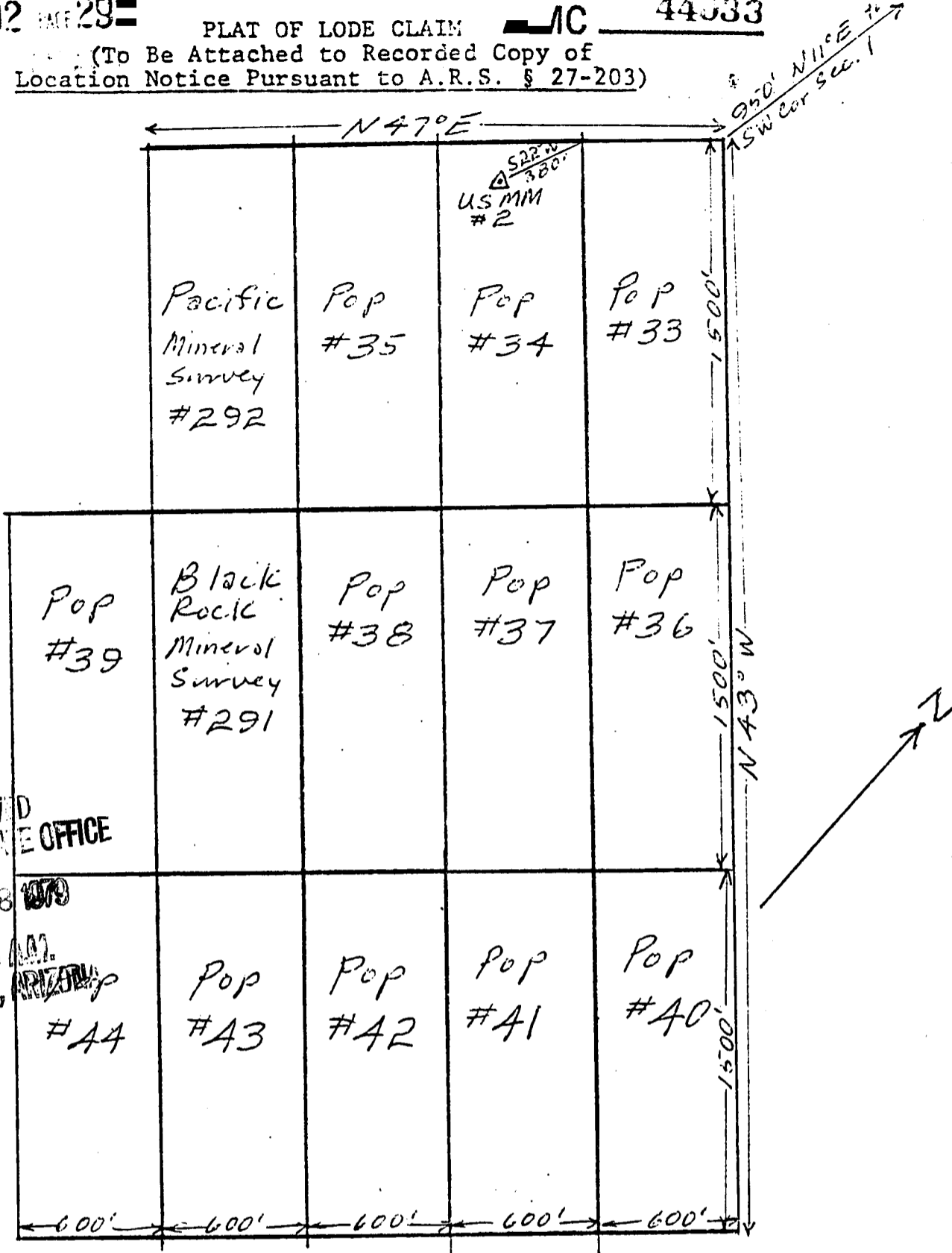


Scale of this sketch approximately 1" = 2000'

The New Jersey Zinc Company
BY: Peter H. Johnson
Locator

Write on the above lines the locality of the claim with reference to some natural object or permanent monument whereby the claim can be identified. Give the section, township and range if known and, if possible, the direction and distance from the nearest public survey marker. It is advisable to make a sketch in the space above, showing the adjoining and overlapping claims. If this is an amendment of a location notice, give the name and book and page of recording of the claim being amended.

(To Be Attached to Recorded Copy of Location Notice Pursuant to A.R.S. § 27-203)



1. Name of Claim: Pop #44
2. Type of Claim: lode claim
3. The Claim is located in Section -, Township 4 S, Range 23 W, G. & S.R.M. Sections Unsurveyed
4. Scale: 1" = 600'
5. The Claim is situated in Yuma County, Arizona.
6. Type of corner and location monuments used: Corners 4" x 4" x 4 1/2" redwood posts Locations 2" x 2" x 4 1/2" posts

Instructions for Completion:

(i) If the land is surveyed, a corner of the claim must be tied by a course and distance to a monument of the Public Land Survey; if the land is unsurveyed, a corner must be tied by course and distance to an established survey monument of a United States Government agency or a United States Mineral Monument; if no such monuments are available, one corner of the claim must be tied by course and distance to some prominent natural object or other permanent monument as shown on Plat.

(ii) North arrow must be shown on Plat.

(iii) Bearing and distances between corners must be shown on Plat.

JUN 8 1979

DKT 1102 PAGE 301

44034

A MC

10:00 A.M.
AMENDED
LOCATION NOTICE
(Lode)

NOTICE IS HEREBY GIVEN that the Pop # 47 lode mining claim, more fully described below, is hereby amended by THE NEW JERSEY ZINC EXPLORATION COMPANY, a Delaware corporation, whose address is 2030 East Broadway, Tucson, Arizona 85719. This is an amendment of the Pop # 47 lode mining claim located by The New Jersey Zinc Company on the 5th day of March, 1974, a copy of the location notice of which is of record in Docket 797 at page 634 in the office of the Recorder of Yuma County, Arizona. This claim is 1500 feet in length and 600 feet in width. The general course of this claim is Northwesterly-Southeasterly, and it is situated in the Silver Mining District, Yuma County, Arizona. This claim, as amended, runs from the location monument on which this amended notice is posted approximately 1495 feet in a Northwesterly direction to the Northwest end line and approximately 5 feet in a Southeasterly direction to the Southeast end line, and is also marked by six monuments, one at each corner and one at the center of each end line of the claim, making the claim in the form of a parallelogram. The location monument at which this amended notice is posted is situated within the boundaries of the claim at and within approximately 5 feet of the Southwest corner of the claim and within Section 1, T. 4 S., R. 23 W., G. & S.R.M., and this claim encompasses portions of the quarter section subdivision(s), Section(s), Township(s) and Range as follows: _____

NE $\frac{1}{4}$ and SE $\frac{1}{4}$ of Section 1, T 4 S, R 23 W.

The locality of this claim with reference to some natural object or permanent monument and additional information (if any) concerning its locality are as follows:
The north half of the southwest sideline of this claim coincides with the south half of the northeast sideline of Pop #28; and the south half of the southwest sideline of this claim coincides with the north half of the northeast sideline of Pop #29.

This amendment is made for purposes of correcting errors or omissions, if any, in the original location notice hereof and to acquire by this amendment any areas open to entry as of the date of this amendment which may not have been open to entry at the time of the original location hereof, and is made without waiver of the rights previously acquired under the original location hereof. It is the further purpose and intent of the undersigned that should the original location hereof be defective and invalid, this amendment shall serve as an original location of the area described herein as of the date of posting hereof.

DATED AND POSTED on the ground this 27th day of March, 1979.

Witnesses:

Peter H. Dehner

Locator:

THE NEW JERSEY ZINC EXPLORATION COMPANY

By John E. Tut

RECEIVED
B.L.M. AZ STATE OFFICE

JUN 8 1979

INDEXED

I hereby certify that the within instrument was filed and recorded at the request of
Carla N. Jetts
1974 MAR 7 PM 3 46

Booklet 797
on Page 634

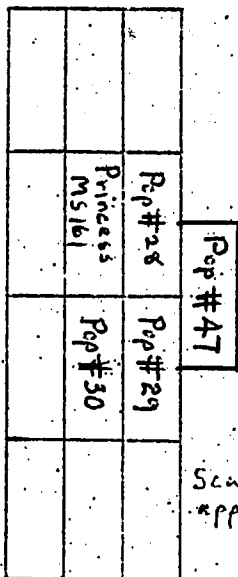
Witness my hand and official seal of the day and year aforesaid.
CARA N. JETTS
County Recorder

10:00 A.M.
PHOENIX, ARIZONA

Notice of Location
(LODE)

NOTICE IS HEREBY GIVEN that the Pop #47 lode mining claim was located by The New Jersey Zinc Company on March 5, 1974. This claim is 1,500 feet in length along the vein or deposit of mineral-bearing rock in place and 300 feet in width on each side of the middle of said vein or deposit at which this notice is posted. The general course of this claim is northwesterly and is situated in the Silver Mining District, Yuma County, Arizona. This claim runs from the location monument or stake on which the notice is posted 750 feet in a southeasterly direction to the southeast center end monument or stake and 750 feet in a northwesterly direction from the location monument or stake to the northwest center end monument or stake, and is also marked by two corner monuments or stakes at each end of the claim, one on each side of and 300 feet from the center end monuments or stakes, making the claim in the form of a parallelogram.

The southwest side line of this claim adjoins the northeast side lines of the Pop #28 and Pop #29 claims. See sketch below for relation of this claim to others of the Pop group and to the Princess patented claim, MS 161.



Scale of this sketch approximately 1" = 2000'

The New Jersey Zinc Company

BY: Peter H. Johnson
Locator

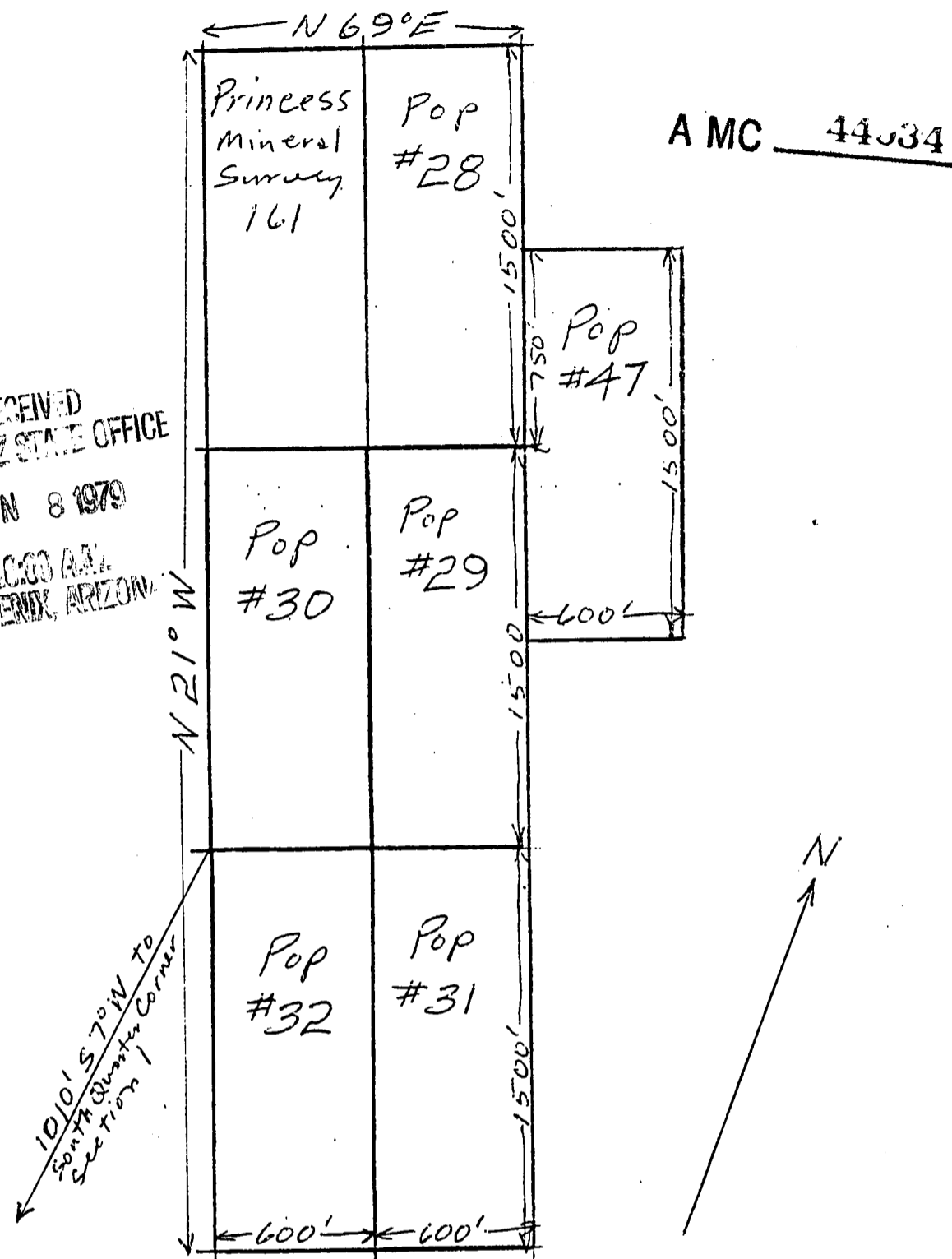
A MC 44034

Write on the above lines the locality of the claim with reference to some natural object or permanent monument whereby the claim can be identified. Give the section, township and range if known and, if possible, the direction and distance from the nearest public survey marker. It is advisable to make a sketch in the space above, showing the adjoining and overlapping claims. If this is an amendment of a location notice, give the name and book and page of recording of the claim being amended.

2030 E. Broadway
Phoenix, AZ 85719

PLAT OF LODE CLAIM
 (To Be Attached to Recorded Copy of
 Location Notice Pursuant to A.R.S. § 27-203)

RECEIVED
 B.L.M. AZ STATE OFFICE
 JUN 8 1979
 10:00 AM
 PHOENIX, ARIZONA



1. Name of Claim: Pop #47
2. Type of Claim: lode claim
3. The Claim is located in Section 1, Township 4S, Range 23W, G. & S.R.M.
4. Scale: 1" = 600'
5. The Claim is situated in Yuma County, Arizona.
6. Type of corner and location monuments used: Corners 4" x 4" x 4 1/2' redwood posts Locations 2" x 2" x 4 1/2' posts

Instructions for Completion:

(i) If the land is surveyed, a corner of the claim must be tied by a course and distance to a monument of the Public Land Survey; if the land is unsurveyed, a corner must be tied by course and distance to an established survey monument of a United States Government agency or a United States Mineral Monument; if no such monuments are available, one corner of the claim must be tied by course and distance to some prominent natural object or other permanent monument as shown on Plat.

(ii) North arrow must be shown on Plat.

(iii) Bearing and distances between corners must be shown on Plat.

VERITY, SMITH & CLARK, P. C.

VICTOR H. VERITY
LEO N. SMITH
LARRY D. CLARK
PATRICIA G. MUNGER

ATTORNEYS AT LAW
902 TRANSAMERICA BUILDING
177 NORTH CHURCH AVENUE
TUCSON, ARIZONA 85701

TELEPHONE
(602) 623-6961

ARIZONA STATE OFFICE
BU. LAND MANAGEMENT

JUN 1 1981

May 28, 1981

7:45 A.M.
PHOENIX, ARIZONA


Arizona State Office
Bureau of Land Management
United States Department
of the Interior
2400 Valley Bank Center
Phoenix, Arizona 85073

Re: Notification of Abandonment
of Pop #12 Lode Mining Claim
A MC No. 44001

Gentlemen:

On behalf of The New Jersey Zinc Exploration Company, the locator and owner of the above-described Pop #12 lode mining claim, we are hereby advising you that said claim was abandoned and relinquished by The New Jersey Zinc Exploration Company on March 7, 1981.

Very truly yours,



Leo N. Smith

DEAD

LNS/dmd

cc: The New Jersey Zinc Exploration Company

A MC 44001 Closed

DKT 10102 PAGE 205 RECEIVED
BLM. AZ STATE OFFICE

JUN 8 1979

10:00 A.M.
PHOENIX, ARIZONA

AMENDED
LOCATION NOTICE
(Lode)

A MC 44001

NOTICE IS HEREBY GIVEN that the Pop # 12 lode mining claim, more fully described below, is hereby amended by THE NEW JERSEY ZINC EXPLORATION COMPANY, a Delaware corporation, whose address is 2030 East Broadway, Tucson, Arizona 85719. This is an amendment of the Pop # 12 lode mining claim located by The New Jersey Zinc Company on the 2nd day of February, 1974, a copy of the location notice of which is of record in Docket 795 at page 686 in the office of the Recorder of Yuma County, Arizona. This claim is 1500 feet in length and 600 feet in width. The general course of this claim is Northwesterly-Southeasterly, and it is situated in the Silver Mining District, Yuma County, Arizona. This claim, as amended, runs from the location monument on which this amended notice is posted approximately 1495 feet in a Southeasterly direction to the Southeast end line and approximately 5 feet in a Northwesterly direction to the Northwest end line, and is also marked by six monuments, one at each corner and one at the center of each end line of the claim, making the claim in the form of a parallelogram. The location monument at which this amended notice is posted is situated within the boundaries of the claim at and within approximately 5 feet of the Northeast corner of the claim and within Section 36, T. 3 S., R. 23 W., G. & S.R.M., and this claim encompasses portions of the quarter section subdivision(s), Section(s), Township(s) and Range as follows: NE 1/4 of Section 36, T 3 S, R 23 W.

The locality of this claim with reference to some natural object or permanent monument and additional information (if any) concerning its locality are as follows: The northwest endline of this claim coincides with the southeast endline of Pop #9; the southeast endline of this claim coincides with the northwest endline of Pop #15; the southwest sideline of this claim coincides with the northeast sideline of Pop #13.

DEAD

This amendment is made for purposes of correcting errors or omissions, if any, in the original location notice hereof and to acquire by this amendment any areas open to entry as of the date of this amendment which may not have been open to entry at the time of the original location hereof, and is made without waiver of the rights previously acquired under the original location hereof. It is the further purpose and intent of the undersigned that should the original location hereof be defective and invalid, this amendment shall serve as an original location of the area described herein as of the date of posting hereof.

DATED AND POSTED on the ground this 30th day of March, 1979.

Witnesses:

Peter H. Dohman

Locator:

THE NEW JERSEY ZINC EXPLORATION COMPANY

By John E. Tut

RECEIVED
B.L.M. AZ STATE OFFICE

JUN 8 1979 Notice of Location

A MC 44001

10:00 A.M.
PHOENIX, ARIZONA

(LODE)

NOTICE IS HEREBY GIVEN that the Pop # 12 lode mining claim was located by The New Jersey Zinc Company on January February 2, 1974. This claim is 1,500 feet in length along the vein or deposit of mineral-bearing rock in place and 300 feet in width on each side of the middle of said vein or deposit at which this notice is posted. The general course of this claim is northwesterly and is situated in the Silver Mining District, Yuma County, Arizona. This claim runs from the location monument or stake on which the notice is posted 1450 feet in a southeasterly direction to the S.E. center end monument or stake and 50 feet in a northwesterly direction from the location monument or stake to the N.W. center end monument or stake, and is also marked by two corner monuments or stakes at each end of the claim, one on each side of and 300 feet from the center end monuments or stakes, making the claim in the form of a parallelogram.

See sketch below for relation of this claim to others of the Pop group and to the Mendevil patented claim, MS 279. The southwest side of this claim is the northeast side of the Pop # 13 claim.

Pop # 9	Pop # 10	Pop # 11
Pop # 12	Pop # 13	Pop # 14
Pop # 15	Pop # 16	Pop # 17
Pop # 18	Pop # 19	Pop Mendevil MS 279



The New Jersey Zinc Company

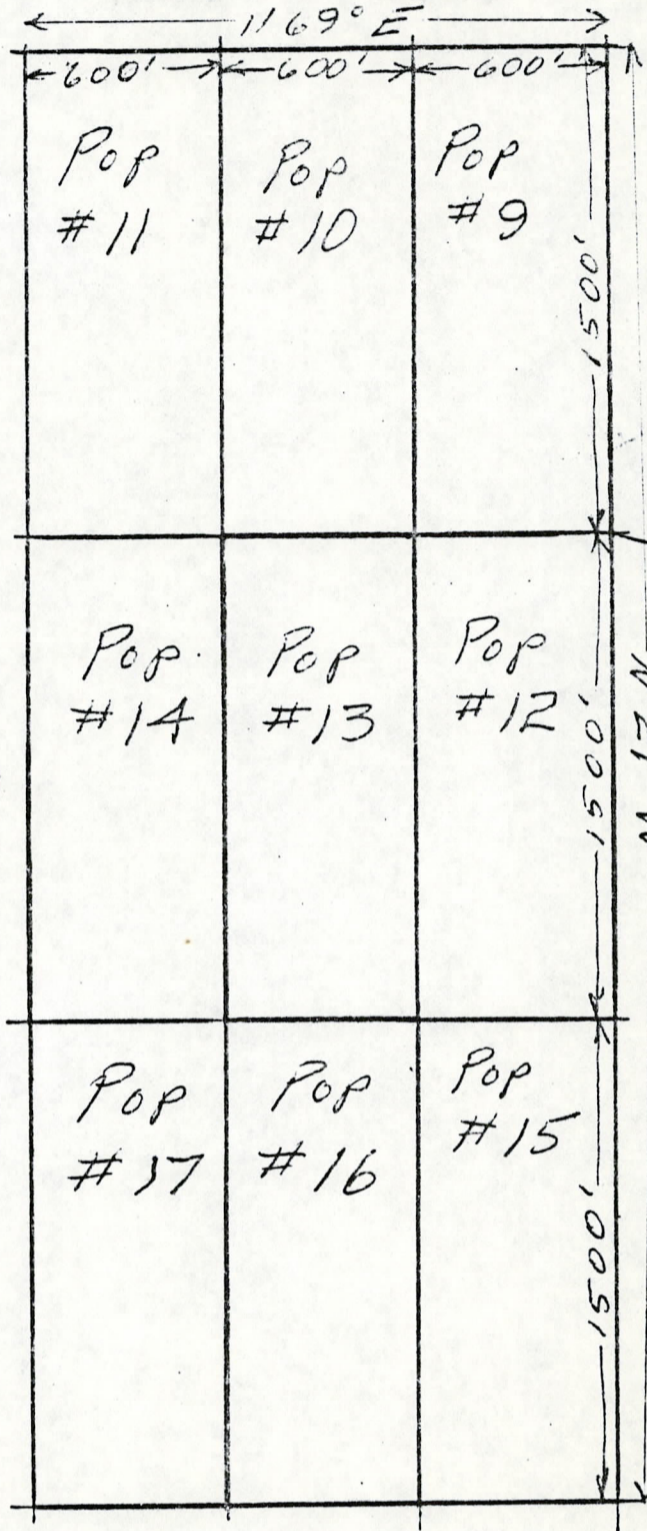
BY: Peter H. Johnson
Locator

DEAD

Scale of this sketch approximately 1" = 2000'

Write on the above lines the locality of the claim with reference to some natural object or permanent monument whereby the claim can be identified. Give the section, township and range if known and, if possible, the direction and distance from the nearest public survey marker. It is advisable to make a sketch in the space above, showing the adjoining and overlapping claims. If this is an amendment of a location notice, give the name and book and page of recording of the claim being amended.

PLAT OF LODE CLAIM
 (To Be Attached to Recorded Copy of
 Location Notice Pursuant to A.R.S. § 27-203)



A MC 44001

RECEIVED
 BLM AZ STATE DEPT
 JUN 8 1979
 10:00 A.M.
 PHOENIX, ARIZ

1. Name of Claim: Pop #12
2. Type of Claim: lode claim
3. The Claim is located in Section 36, Township 3 S, Range 23 W, G. & S.R.M.
4. Scale: 1" = 600'
5. The Claim is situated in Yuma County, Arizona.
6. Type of corner and location monuments used: Corners 4" x 4" x 4 1/2' redwood Posts, locations 2' x 2' x 4 1/2' Wood posts

Instructions for Completion:

(i) If the land is surveyed, a corner of the claim must be tied by a course and distance to a monument of the Public Land Survey; if the land is unsurveyed, a corner must be tied by course and distance to an established survey monument of a United States Government agency or a United States Mineral Monument; if no such monuments are available, one corner of the claim must be tied by course and distance to some prominent natural object or other permanent monument as shown on Plat.

(ii) North arrow must be shown on Plat.

(iii) Bearing and distances between corners must be shown on Plat.

VERITY, SMITH & CLARK, P. C.

VICTOR H. VERITY
LEO N. SMITH
LARRY D. CLARK
PATRICIA G. MUNGER

ATTORNEYS AT LAW
902 TRANSAMERICA BUILDING
177 NORTH CHURCH AVENUE
TUCSON, ARIZONA 85701

TELEPHONE
(602) 623-6961

ARIZONA STATE OFFICE
BU. LAND MANAGEMENT

JUN 1 1981

May 28, 1981

7:45 A.M.
PHOENIX, ARIZONA


Arizona State Office
Bureau of Land Management
United States Department
of the Interior
2400 Valley Bank Center
Phoenix, Arizona 85073

Re: Notification of Abandonment
of Pop #35 Lode Mining Claim
A MC No. 44024

Gentlemen:

On behalf of The New Jersey Zinc Exploration Company, the locator and owner of the above-described Pop #35 lode mining claim, we are hereby advising you that said claim was abandoned and relinquished by The New Jersey Zinc Exploration Company on April 7, 1981.

Very truly yours,



Leo N. Smith

LNS/dmd

cc: The New Jersey Zinc Exploration Company

DEAD

A MC 44024 Closed

A MC 44024

Notice of Location
(LODE)

NOTICE IS HEREBY GIVEN that the POP # 35 lode mining claim was located by The New Jersey Zinc Company on February 12, 1974 This claim is 1,500 feet in length along the vein or deposit of mineral-bearing rock in place and 300 feet in width on each side of the middle of said vein or deposit at which this notice is posted. The general course of this claim is northwesterly and is situated in the Silver Mining District, Yuma County, Arizona. This claim runs from the location monument or stake on which the notice is posted 850 feet in a southeasterly direction to the southeast center end monument or stake and 650 feet in a northwesterly direction from the location monument or stake to the northwest center end monument or stake, and is also marked by two corner monuments or stakes at each end of the claim, one on each side of and 300 feet from the center end monuments or stakes, making the claim in the form of a parallelogram.

The southwest side of this claim is the northeast side of the Pacific patented claim, M.S. 292. See sketch below for relation of this claim to the Pacific patented claim and to other claims received the Pop group.

BLM AZ STATE OFFICE

JUN 8 1979


DEAD

10:00 A.M.
PHOENIX, ARIZONA

The New Jersey Zinc Company

BY: Peter H. Dohma
Locator

Pacific MS 292	Pop # 35	Pop # 34
Black Rock MS 291	Pop # 38	Pop # 37




Scale of this sketch approximately 1" = 1000'

Write on the above lines the locality of the claim with reference to some natural object or permanent monument whereby the claim can be identified. Give the section, township and range if known and, if possible, the direction and distance from the nearest public survey marker. It is advisable to make a sketch in the space above, showing the adjoining and overlapping claims. If this is an amendment of a location notice, give the name and book and page of recording of the claim being amended.

VERITY, SMITH & CLARK, P. C.

ATTORNEYS AT LAW
902 TRANSAMERICA BUILDING
177 NORTH CHURCH AVENUE
TUCSON, ARIZONA 85701



Arizona State Office
Bureau of Land Management
United States Department
of the Interior
2400 Valley Bank Center
Phoenix, Arizona 85073

100

44018

VERITY, SMITH & CLARK, P. C.

VICTOR H. VERITY
LEO N. SMITH
LARRY D. CLARK
PATRICIA G. MUNGER

ATTORNEYS AT LAW
902 TRANSAMERICA BUILDING
177 NORTH CHURCH AVENUE
TUCSON, ARIZONA 85701

TELEPHONE
(602) 623-6961

*updated
10/23/81
ack J*

RECEIVED
B.L.M. AZ STATE OFFICE

June 18, 1981

JUN 19 1981

7:45 A.M.
PHOENIX, ARIZONA


Arizona State Office
Bureau of Land Management
United States Department
of the Interior
2400 Valley Bank Center
Phoenix, Arizona 85073

Re: A MC No. 44018

Gentlemen:

Enclosed for filing in the above-referenced serial number file pursuant to Subpart 3833, 43 Code of Federal Regulations, is a copy of an amended location notice for the Pop #29 claim, which may change or alter the description of the claim as previously filed with your office.

Very truly yours,



Leo N. Smith

LNS/dmd
Enclosure

CERTIFIED MAIL NO.960802
Return Receipt Requested

cc: The New Jersey Zinc Exploration Company

MICROFILMED

I hereby certify that the within instrument was filed and recorded at the request of Verity Smith & Clark, P.C.

1981 JUN 11 9 59

Docket 1229
Page 734-735

Witness my hand and official seal the day and year aforesaid.

GLENYS E. SCHMITT

County Recorder

Charles J. Dilley

Deputy Recorder 300

902 Transamerica Building
177 N. Church Ave., Tucson
AZ - 85701

RECEIVED
B.L.M. AZ STATE OFFICE

JUN 19 1981

7:45 A.M.
PHOENIX, ARIZONA

2ND AMENDED
NOTICE OF LOCATION
(Lode)

NOTICE IS HEREBY GIVEN that the POP #29 lode mining claim, more fully described below, is hereby amended by THE NEW JERSEY ZINC EXPLORATION COMPANY, a Delaware corporation, whose address is 2030 E. Broadway, Tucson, Arizona 85719. This is an amendment of the said claim originally located on February 1, 1974, a copy of the location notice of which is of record in Docket 795 at page 720, as subsequently amended on March 27, 1979, a copy of the amended location notice of which is of record in Docket 1102 at page 256, all in the office of the Recorder of Yuma County, Arizona, the BLM Serial Number assigned to which claim is A MC No. 44018. The length of this claim is 1480 feet and the width of this claim is 556 feet. The general course of this claim is N. 21° 09' W., and it is situated in the Silver Mining District, Yuma County, Arizona. This claim, as amended, runs from the location monument on which this amended notice is posted approximately 2 feet in a N. 21° 09' W. direction to the northwesterly endline and approximately 1478 feet in a S. 21° 09' E. direction to the southeasterly endline and is also marked by six monuments, one at each corner and one at the center of each endline of the claim, making the claim in the form of a parallelogram. The location monument at which this amended notice is posted is situated within the boundaries of the claim at and within approximately 2 feet of the northwest corner of the claim and within Section 1, T. 4 S., R. 23 W., G.& S.R.M., and this claim encompasses portions of the quarter-section subdivision(s), Section(s), Township(s) and Range as follows: NE¼ and SE¼ of Section 1, T. 4 S., R. 23 W.

The locality of this claim with reference to some natural object or permanent monument and additional information (if any) concerning its locality are as follows: The north quarter corner of Section 1 bears approximately N. 2° 27' W. a distance of approximately 2740 feet from the northwest corner of this claim. The northwesterly endline of this claim coincides with the southeasterly endline of the amended Pop #28 claim.

This amendment is made without waiver of the rights previously acquired under the original location hereof. It is the further purpose and intent of the undersigned that should the amendment hereof be defective or invalid, this amendment shall serve as an original location of the area described herein as of the date of posting hereof.

DATED AND POSTED on the ground this 2 day of JUNE, 1981.

LOCATOR:

THE NEW JERSEY ZINC EXPLORATION COMPANY

By John E. Turk

RECEIVED
B.L.M. AZ STATE OFFICE

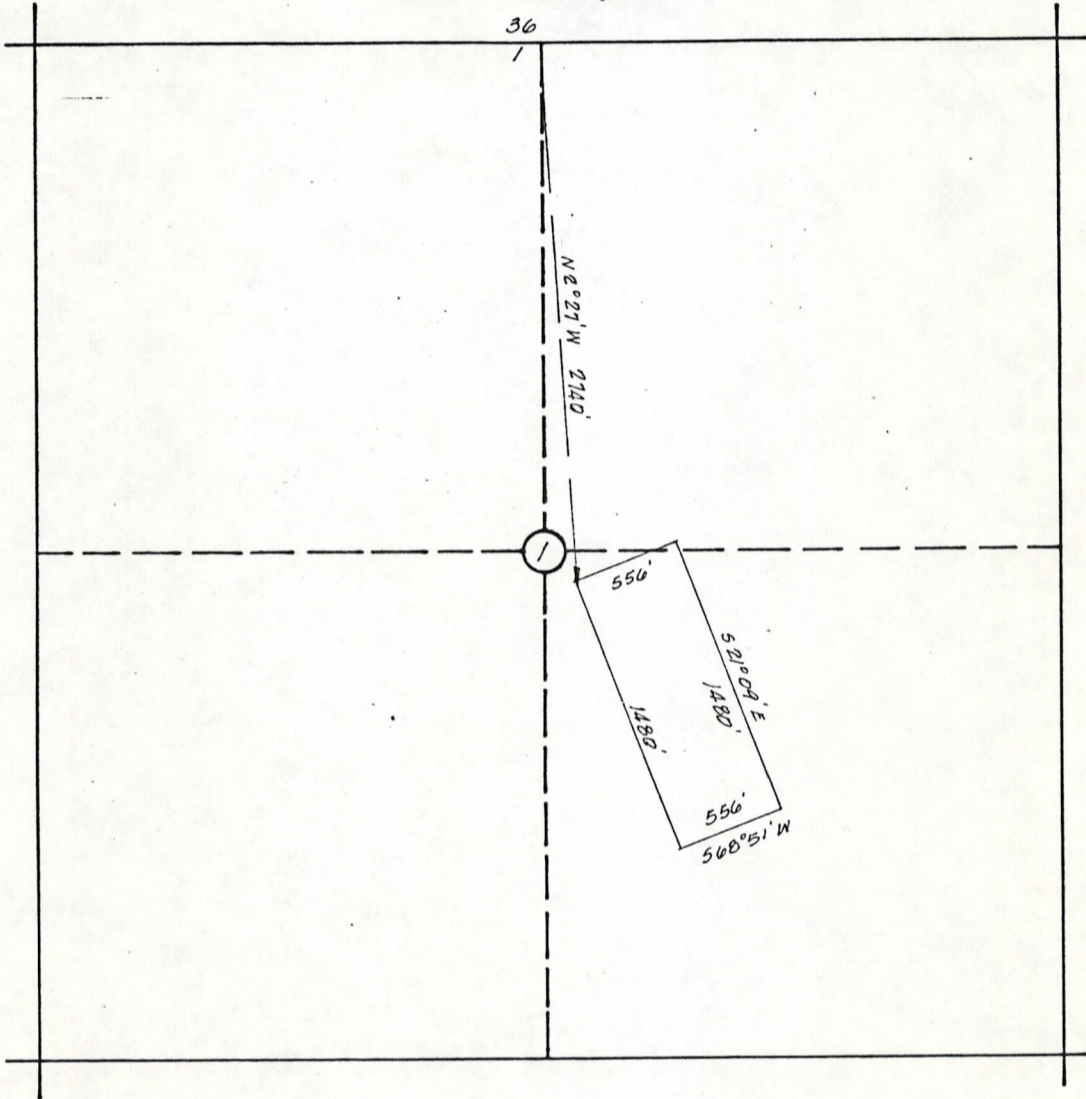
JUN 19 1981

7:45 A.M.
PHOENIX, ARIZONA

LOCATION PLAT OR MAP

LODE CLAIM

YUMA COUNTY, ARIZ.



SCALE: 1" = 1000'

The PDP # 29 Claim is located within NE 1/4 of SW 1/4 Section 1, T. 4 S., R. 23 W. G & S.R.M.

All corners and location monuments are 1 7/8 inches diameter by 5 ft. in length polyvinyl chloride pipe, unless shown otherwise.

Lead Files:
A MC 40769
A MC 43990
A MC 44189
A MC 99903
A MC 129254
A MC 129408
A MC 131757

file A MC 43990

December 15, 1981

Mr. John E. Teet
G & W Natural Resources Group
2030 E. Broadway
Tucson, Arizona 85719

Dear Mr. Teet:

This will acknowledge receipt on December 11, 1981 of affidavits of labor for the 1980-1981 assessment year covering those claims serialized as follows:

A MC 40769 through A MC 40794
A MC 43990 through A MC 44000
A MC 44002 through A MC 44023
A MC 44026 through A MC 44034
A MC 44189 through A MC 44216
A MC 44218 and A MC 44220
A MC 44222 through A MC 44231
A MC 99903 through A MC 99906
A MC 129408 and A MC 129409
A MC 131757 and A MC 131758

This will also acknowledge receipt on December 11, 1981 of a notice of intention to hold those claims serialized A MC 129254 through A MC 129292.

Sincerely,

/s/ Robert L. Peterson

Robert L. Peterson
Chief, Branch of Records
and Data Management

NLGarneau:nlg 12-15-81

A MC 43990
thru
A MC 44034
(952) PB

June 22, 1979

The New Jersey Zinc Company
2030 E. Broadway
Tucson, AZ 85719

Gentlemen:

This letter is to identify the serial numbers we have assigned to each of your mining claims location notices filed in this office on June 8, 1979.

<u>Serial Number</u>	<u>Name of Claim</u>
A MC 43990 thru A MC 44034	Pop 1-44 and 47

Please refer to the claim names and the respective serial numbers in any future correspondence.

Enclosed is a chart showing requirements for filing affidavits of assessment work or notice of intention to hold mining claims.

Sincerely yours,

/s/ Theresa A. Carmack

Acting Chief, Branch of Records
and Data Management

Enclosure

PBailey:lm:6/22/1979



The New Jersey Zinc Company

A GULF + WESTERN COMPANY



2030 E. Broadway, Tucson, Arizona 85719 • ~~(602) 624-4871~~

(602) 622-3147

June 4, 1979

**RECEIVED
BLM. AZ STATE OFFICE**

JUN 8 1979

**10:00 A.M.
PHOENIX, ARIZONA**

Arizona State Office
Bureau of Land Management
2400 Valley Bank Center
Phoenix, Arizona 85073

Claim Registration with B.L.M.
Silver Mining District
Yuma County, Arizona
Pop 1-44 and 47

Gentlemen:

Attached are recorded copies of the Notice of Location for the Pop 1-44 and 47 lode mining claims. Also attached are Amended Location Notices for all but Pop 35 of the above claims. Three Recorded Affidavits of Labor, each for the assessment years 1977-1978 and 1978-1979, are attached.

There are a total of 45 claims in this group. Please register them.

Very truly yours,

John E. Teet
Manager of Western Exploration

JET:kk

Affidavit of Labor Performed and Improvements Made

RECEIVED
BLM. AZ STATE OFFICE

STATE OF ARIZONA, }
County of Pima } ss.

JUN 8 1979

John E. Teet being duly sworn, deposes and says that he is a citizen of the United States and more than twenty - one years of age, and resides at Tucson in Pima County, State of Arizona, and is personally

10:00 A.M.
PHOENIX, ARIZONA

acquainted with the mining claim^s known as Pop #1 through #8 of Section 25, and Pop #9, #10, #11, #12, #13, #14, #15, #16, #17, #18, #19, #20, #21 and #22 in Section 36 of Township 3 South, Range 23 West mining claim^s situate in Silver (Red Cloud)

Mining District, County of Yuma, State of Arizona, the location notice of which is recorded in the office of the County Recorder of said County, in Book (see below) of Records of Mines, at page (see below), that between the 1st day of September, A. D. 19 78 and the 1st day of April A. D. 19 79, at least Two thousand two hundred (\$2200.00) dollars worth of work and improvements were done and performed upon said claim^s not including the location work of said claim^s. Such work and improvements were made by and at the expense of The New Jersey Zinc Exploration Company, 2030 East Broadway, Tucson, Arizona 85719

owner _____ of said claim^s for the purpose of complying with the laws of the United States pertaining to assessment of annual work, and Stump Mining Company, Tucson, Arizona; G. L. Thomas Contractor, Yuma, Arizona; P. H. Dohms; and J. E. Teet and others.

were the men employed by said owner _____ and who labored upon said claim^s, did said work and improvements, the same being as follows, to-wit: Hammer drilling, bulldozing

Claim Name	Docket	Page	Claim Name	Docket	Page
Pop #1	795	664	Pop #12	795	686
Pop #2	795	666	Pop #13	795	688
Pop #3	795	668	Pop #14	795	690
Pop #4	795	670	Pop #15	795	692
Pop #5	795	672	Pop #16	795	694
Pop #6	795	674	Pop #17	795	696
Pop #7	795	676	Pop #18	795	698
Pop #8	795	678	Pop #19	795	700
Pop #9	795	680	Pop #20	795	702
Pop #10	795	682	Pop #21	795	704
Pop #11	795	684	Pop #22	795	706

Subscribed and sworn to before me this 25th day of May, A. D. 19 79.

(My commission expires _____) Jane Sweeney Notary Public.

DK: 1102 PAGE 146

Affidavit of Labor Performed and Improvements Made

STATE OF ARIZONA, }
County of Pima } ss.

John E. Teet

being duly sworn, deposes and

says that he is a citizen of the United States and more than twenty - one years of age, and resides at Tucson in Pima County, State of Arizona, and is personally

acquainted with the mining claim known as Pop #24, #25, #26 and #27 of Section 36, Township 3 South, Range 23 West, and Pop #23, #28, #29, #30, #31, #32, and #47 of Section 1, Township 4 South, Range 23 West mining claim, situate in Silver (Red Cloud)

Mining District, County of Yuma, State of Arizona, the location notice of which is recorded in the office of the County Recorder of said County, in Book (see below) of Records of Mines, at page (see below), that between the 1st day of September, A. D. 19 78,

and the 1st day of April A. D. 19 79, at least One thousand one hundred (\$1,100.00)

dollars worth of work and improvements were done and performed upon said claim^s, not including the location work of said claim^s. Such work and improvements were made by and at the expense of The New Jersey Zinc Exploration Company, 2030 East Broadway, Tucson, Arizona 85719

owner _____ of said claim^s for the purpose of complying with the laws of the United States pertaining to assessment of annual work, and Stump Mining Company, Tucson, Arizona; G. L. Thomas, Contractor, Yuma, Arizona; P. H. Dohms; J. E. Teet and others.

were the men employed by said owner _____ and who labored upon said claim^s did said work and improvements, the same being as follows, to-wit: Hammer drilling, bulldozing

Claim Name	Docket	Page
Pop #23	795	708
Pop #24	795	710
Pop #25	795	712
Pop #26	795	714
Pop #27	795	716
Pop #28	795	718
Pop #29	795	720
Pop #30	795	722
Pop #31	795	724
Pop #32	795	726
Pop #47	797	634

RECEIVED
BLM. AZ STATE OFFICE
JUN 8 1979
10:00 A.M.
PHOENIX, ARIZONA

Subscribed and sworn to before me this 25th day of May, A. D. 19 79

(My commission expires _____) Jane Sweeney Notary Public.

Affidavit of Labor Performed and Improvements Made

STATE OF ARIZONA, }
County of Pima } ss.

John E. Teet being duly sworn, deposes and says that he is a citizen of the United States and more than twenty - one years of age, and resides at Tucson in Pima County, State of Arizona, and is personally acquainted with the mining claim^s known as Pop #33, #34, #35, #36, #37, #38, #39, #40, #41, #42, #43 and #44 in unsurveyed Sections 11 and 12 of Township 4 South, Range 23 West mining claim^s, situate in Silver (Red Cloud)

Mining District, County of Yuma, State of Arizona, the location notice of which is recorded in the office of the County Recorder of said County, in Book (see below) of Records of Mines, at page (see below), that between the 1st day of September, A. D. 19 78, and the 1st day of April A. D. 19 79, at least One thousand two hundred (\$1,200.00) dollars worth of work and improvements were done and performed upon said claim^s, not including the location work of said claim^s. Such work and improvements were made by and at the expense of The New Jersey Zinc Exploration Company, 2030 East Broadway, Tucson, Arizona 85719

owner _____ of said claim^s for the purpose of complying with the laws of the United States pertaining to assessment of annual work, and Stump Mining Company, Tucson, Arizona; G. L. Thomas, Contractor, Yuma, Arizona; P. H. Dohms and J. E. Teet, and others.

were the men employed by said owner _____ and who labored upon said claim^s, did said work and improvements, the same being as follows, to-wit: Hammer drilling, bulldozing

Claim Name	Docket	Page	Claim Name	Docket	Page
Pop #33	795	728	Pop #44	795	750
Pop #34	795	730			
Pop #35	795	732			
Pop #36	795	734			
Pop #37	795	736			
Pop #38	795	738			
Pop #39	795	740			
Pop #40	795	742			
Pop #41	795	744			
Pop #42	795	746			
Pop #43	795	748			

RECEIVED
BLM. AZ STATE OFFICE
JUN 8 1979
10:00 AM.
PHOENIX, ARIZONA

Subscribed and sworn to before me this 25th day of May A. D. 19 79.

(My commission expires _____) Jane Sweeney Notary Public.

Affidavit of Labor Performed and Improvements Made

STATE OF ARIZONA.

County of Pima

John E. Teet

RECEIVED
BLM. AZ STATE OFFICE

JUN 8 1979

A MC 43990

being duly sworn, deposes and

says that he is a citizen of the United States and more than twenty - one years of age, and resides at Tucson in Pima County, State of Arizona, and is personally

10:00 A.M.
PHOENIX, ARIZONA

acquainted with the mining claim^s known as Pop #1 through #8 of Section 25, and Pop #9, #10, #11, #13, #14, #16, #17, #19, #20, #21 and #22 in Section 36 of Township 3 South, Range 23 West mining claim^s situate in Silver (Red Cloud)

Mining District, County of Yuma, State of Arizona, the location notice of which is recorded in the office of the County Recorder of said County, in Book (see below) of Records of Mines, at page (see below), that between the 1st day of September, A. D. 1977,

and the 31st day of August, A. D. 1978, at least Nineteen Hundred (\$1900.00)

dollars worth of work and improvements were done and performed upon said claim^s, not including the location work of said claim^s. Such work and improvements were made by and at the expense of The New Jersey Zinc Exploration

Company

owner _____ of said claim^s for the purpose of complying with the laws of the United States pertaining to assessment of annual work, and Stump Mining Company, Tucson, Arizona; G. L. Thomas Contractor, Yuma, Arizona; P. H. Dohms; and M. A. Mosesso.

were the men employed by said owner _____ and who labored upon said claim^s, did said work and improvements, the same being as follows, to-wit: Hammer drilling, bulldozing

Claim Name	Docket	Page	Claim Name	Docket	Page
Pop #1	795	664	Pop #13	795	688
Pop #2	795	666	Pop #14	795	690
Pop #3	795	668	Pop #16	795	694
Pop #4	795	670	Pop #17	795	696
Pop #5	795	672	Pop #19	795	700
Pop #6	795	674	Pop #20	795	702
Pop #7	795	676	Pop #21	795	704
Pop #8	795	678	Pop #22	795	706
Pop #9	795	680			
Pop #10	795	682			
Pop #11	795	684			

Subscribed and sworn to before me this 17th day of November, A. D. 1978.

(My commission expires _____)

Jane Sweeney
Notary Public.

DKT 1070 PAGE 798

RECEIVED

MICROFILMED



Book of Arizona
County of Yuma 128532

I hereby certify that the within instrument
was filed and recorded at the request of

[Signature]

A MC 43990

In Docket 1070
on Page 795-96

Witness my hand and official seal the day
and year aforesaid.

CARA N. BETTS
County Recorder
[Signature]

RECEIVED
B.L.M. AZ STATE OFFICE

JUN 8 1979

10:00 A.M.
PHOENIX, ARIZONA

Affidavit of Labor Performed and Improvements Made

STATE OF ARIZONA.

RECEIVED
BLM. AZ STATE OFFICE

43990

County of Pima ss.

JUN 8 1979

A MC

John E. Teet

10:00 AM
PHOENIX, ARIZONA

being duly sworn, deposes and

says that he is a citizen of the United States and more than twenty-one years of age, and resides at Tucson in Pima County, State of Arizona, and is personally

acquainted with the mining claim known as Pop #24, #25, #26 and #27 of Section 36, Township 3 South, Range 23 West, and Pop #28, #29, #30, #32 and #47 of Section 1, Township 4 South, Range 23 West mining claim, situate in Silver (Red Cloud)

Mining District, County of Yuma, State of Arizona, the location notice of which is recorded in the office of the County Recorder of said County, in Book (see below) of Records of Mines, at page (see below), that between the 1st day of September, A. D. 19 77, and the 31st day of August, A. D. 19 78, at least Nine Hundred

(\$900.00)

_____ dollars worth of work and improvements were done and performed upon said claim^s, not including the location work of said claim^s. Such work and improvements were made by and at the expense of The New Jersey Zinc Exploration Company

owner _____ of said claim^s for the purpose of complying with the laws of the United States pertaining to assessment of annual work, and Stump Mining Company, Tucson, Arizona; G. L. Thomas, Contractor, Yuma, Arizona; P. H. Dohms; M. A. Mosesso

were the men employed by said owner _____ and who labored upon said claim^s, did said work and improvements, the same being as follows, to-wit: Hammer drilling, bulldozing

Claim Name	Docket	Page
Pop #24	795	710
Pop #25	795	712
Pop #26	795	714
Pop #27	795	716
Pop #28	795	718
Pop #29	795	720
Pop #30	795	722
Pop #32	795	726
Pop #47	795	634

Subscribed and sworn to before me this 17th day of November, A. D. 19 78.

(My commission expires _____)


John E. Teet
Jane Sweeney
Notary Public.

DKT 1070 PAGE 738

A MC 43990

MICROFILMED

State of Arizona
 County of Yuma
 I hereby certify that the within instrument
 was filed and recorded at the request of
John C. Kelly
 in Dkt. No. 1070
 on Page 797-98
 Witness my hand and official seal the day
 and year aforesaid.
 CAROL N. BITTS
 County Recorder
Carol N. Bitts



RECEIVED
 B.L.M. AZ STATE OFFICE
 JUN 8 1979
 10:00 A.M.
 PHOENIX, ARIZONA

Affidavit of Labor Performed and Improvements Made

STATE OF ARIZONA

RECEIVED
BLM. AZ STATE OFFICE

County of Pima ss.

A MC 43990

JUN 8 1979

John E. Teet

being duly sworn, deposes and

says that he is a citizen of the United States, twenty-one years of age, and resides at Tucson in Pima County, State of Arizona, and is personally acquainted with the mining claim known as Pop #34, #37, #38, #41, #42, #43 and #44 in unsurveyed Sections 11 and 12 of Township 4 South, Range 23 West

mining claim^s situate in Silver (Red Cloud)

Mining District, County of Yuma, State of Arizona, the location notice of which is recorded in the office of the County Recorder of said County, in Book (see below) of Records of

Mines, at page (see below), that between the 1st day of September, A. D. 19 77, and the 31st day of August, A. D. 19 78, at least Seven Hundred (\$700.00)

dollars worth of work and improvements were done and performed upon said claim^s, not including the location work of said claim^s. Such work and improvements were made by and at the expense of

The New Jersey Zinc Exploration Company

owner _____ of said claim^s for the purpose of complying with the laws of the United States pertaining to assessment of annual work, and G. L. Thomas Contractor, Yuma, Arizona; P. H. Dohms and M. A. Mosesso; Stump Mining Company, Tucson, Arizona

were the men employed by said owner _____ and who labored upon said claim^s, did said work and improvements, the same being as follows, to-wit: Hammer drilling, bulldozing

<u>Claim Name</u>	<u>Docket</u>	<u>Page</u>
<u>Pop #34</u>	<u>795</u>	<u>730</u>
<u>Pop #37</u>	<u>795</u>	<u>736</u>
<u>Pop #38</u>	<u>795</u>	<u>738</u>
<u>Pop #41</u>	<u>795</u>	<u>744</u>
<u>Pop #42</u>	<u>795</u>	<u>746</u>
<u>Pop #43</u>	<u>795</u>	<u>748</u>
<u>Pop #44</u>	<u>795</u>	<u>750</u>

Subscribed and sworn to before me this 17th day of November, A. D. 19 78

(My commission expires _____)

John E. Teet
Jane Sullivan
Notary Public

MICROFILMED

State of Arizona
County of Yuma | 28534

A MC 43990

I hereby certify that the within instrument
as filed and recorded at the request of

John E. Tact
1810-1-1-10

Docket 1070


Page 799-800

In witness my hand and official seal the day
and year aforesaid.

CARA N. BETTS

County Recorder

Cara N. Betts



RECEIVED
B.L.M. AZ STATE OFFICE

JUN 8 1979

10:00 A.M.
PHOENIX, ARIZONA

AMENDED
LOCATION NOTICE
(Lode)

NOTICE IS HEREBY GIVEN that the Pop # 1 lode mining claim, more fully described below, is hereby amended by THE NEW JERSEY ZINC EXPLORATION COMPANY, a Delaware corporation, whose address is 2030 East Broadway, Tucson, Arizona 85719. This is an amendment of the Pop # 1 lode mining claim located by The New Jersey Zinc Company on the 2nd day of February, 1974, a copy of the location notice of which is of record in Docket 795 at page 664 in the office of the Recorder of Yuma County, Arizona. This claim is 1500 feet in length and 600 feet in width. The general course of this claim is Northerly-Southerly, and it is situated in the Silver Mining District, Yuma County, Arizona. This claim, as amended, runs from the location monument on which this amended notice is posted approximately 1495 feet in a Northerly direction to the North end line and approximately 5 feet in a Southerly direction to the South end line, and is also marked by six monuments, one at each corner and one at the center of each end line of the claim, making the claim in the form of a parallelogram. The location monument at which this amended notice is posted is situated within the boundaries of the claim at and within approximately 5 feet of the Southwest corner of the claim and within Section 25, T. 3 S., R. 23 W., G. & S.R.M., and this claim encompasses portions of the quarter section subdivision(s), Section(s), Township(s) and Range as follows: NE 1/4 of Section 25, T 3 S, R 23 W

The locality of this claim with reference to some natural object or permanent monument and additional information (if any) concerning its locality are as follows: The South end line of this claim coincides with the North end line of the patented James G. Blaine claim of U. S. Mineral Survey No. 1258A; the westerly sideline of this claim coincides with the east side line of Pop #2 claim.

RECEIVED
BLM AZ STATE OFFICE

JUN 8 1979

This amendment is made for purposes of correcting errors or omissions, if any, in the original location notice hereof and to acquire by this amendment any areas open to entry as of the date of this amendment which may not have been open to entry at the time of the original location hereof, and is made without waiver of the rights previously acquired under the original location hereof. It is the further purpose and intent of the undersigned that should the original location hereof be defective and invalid, this amendment shall serve as an original location of the area described herein as of the date of posting hereof.

DATED AND POSTED on the ground this 20th day of March, 1979.

Witnesses:

Peter A. Doherty

Locator:

THE NEW JERSEY ZINC EXPLORATION COMPANY

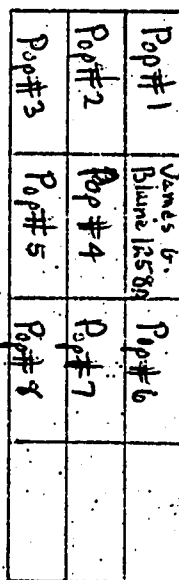
By John E. Tull

A MC 43990

Notice of Location
(LODE)

NOTICE IS HEREBY GIVEN that the Pop #1 lode mining claim was located by The New Jersey Zinc Company on ~~January~~ February 2, 1974. This claim is 1,500 feet in length along the vein or deposit of mineral-bearing rock in place and 300 feet in width on each side of the middle of said vein or deposit at which this notice is posted. The general course of this claim is northwesterly and is situated in the Silver Mining District, Yuma County, Arizona. This claim runs from the location monument or stake on which the notice is posted 50 feet in a southeasterly direction to the South center end monument or stake and 1450 feet in a northwesterly direction from the location monument or stake to the North center end monument or stake, and is also marked by two corner monuments or stakes at each end of the claim, one on each side of and 300 feet from the center end monuments or stakes, making the claim in the form of a parallelogram.

The south end of this claim is the north end of the James G. Blaine patented claim, MS 1258 A. See sketch below for relation of this claim to others of the Pop group, and to the James G. Blaine patented claim.



Scale of this sketch approximately 1" = 2000'

The New Jersey Zinc Company

BY: Peter H. Doherty
Locator

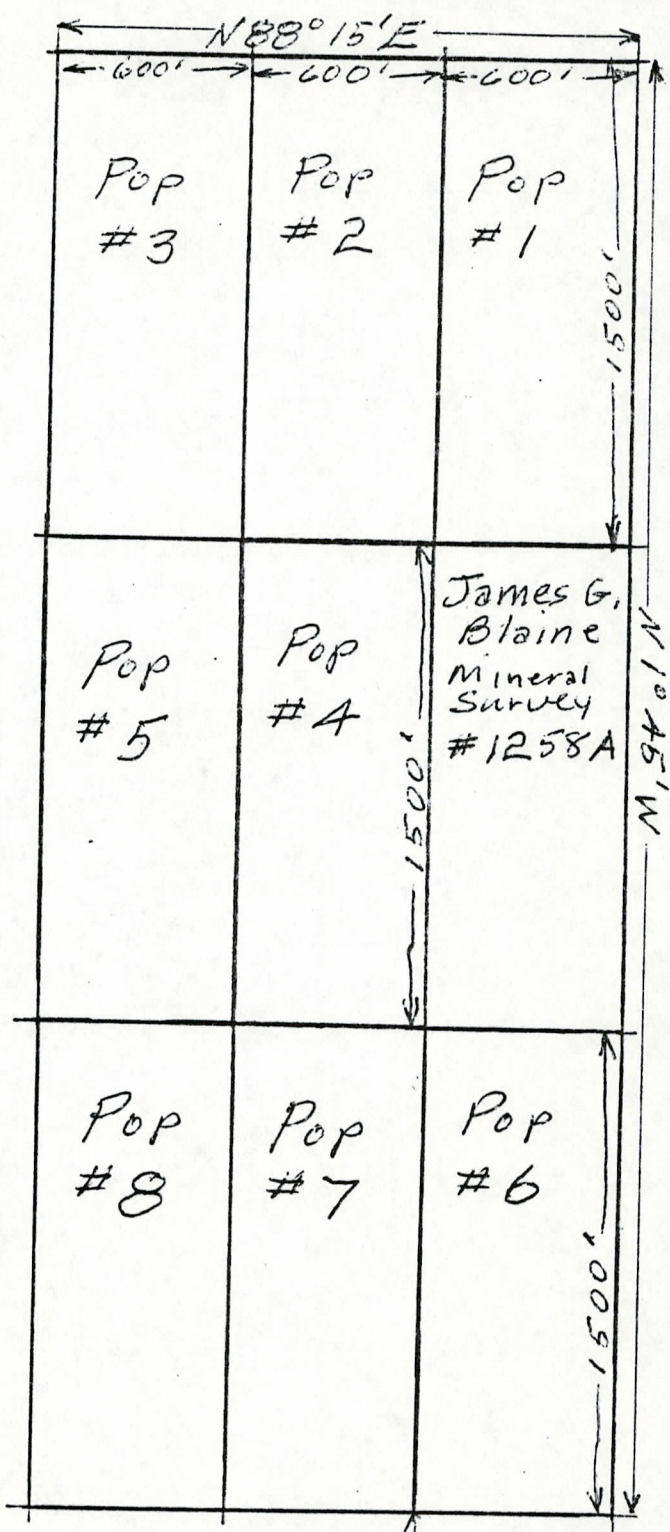
RECEIVED
BLM AZ STATE OFFICE

JUN 8 1979

10:00 A.M.
PHOENIX, ARIZONA

Write on the above lines the locality of the claim with reference to some natural object or permanent monument whereby the claim can be identified. Give the section, township and range if known and, if possible, the direction and distance from the nearest public survey marker. It is advisable to make a sketch in the space above, showing the adjoining and overlapping claims. If this is an amendment of a location notice, give the name and book and page of recording of the claim being amended.

PLAT OF LODE CLAIM
(To Be Attached to Recorded Copy of
Location Notice Pursuant to A.R.S. § 27-203)



A MC 43990

RECEIVED
BLM. AZ STATE OFFICE
JUN 8 1979
10:00 A.M.
PHOENIX, ARIZONA

1. Name of Claim: Pop #1
2. Type of Claim: lode claim
3. The Claim is located in Section 25, Township 3 S, Range 23 W, G. & S.R.M.
4. Scale: 1" = 600'
5. The Claim is situated in Yuma County, Arizona.
6. Type of corner and location monuments used: Corner 4" x 4" x 4 1/2' redwood post, Locations 2" x 2" x 4 1/2' post

Instructions for Completion:

- (i) If the land is surveyed, a corner of the claim must be tied by a course and distance to a monument of the Public Land Survey; if the land is unsurveyed, a corner must be tied by course and distance to an established survey monument of a United States Government agency or a United States Mineral Monument; if no such monuments are available, one corner of the claim must be tied by course and distance to some prominent natural object or other permanent monument as shown on Plat.
- (ii) North arrow must be shown on Plat.
- (iii) Bearing and distances between corners must be shown on Plat.

Affidavit of Labor Performed and Improvements Made

RECEIVED
B.L.M. AZ STATE OFFICE

STATE OF ARIZONA,

County of Pima } ss.

OCT 22 1979

10:00 A.M.
PHOENIX, ARIZONA

John E. Teet

being duly sworn, deposes and

says that he is a citizen of the United States and more than twenty - one years of age, and resides at Tucson in Pima County, State of Arizona, and is personally acquainted with the mining claim known as Pop #34, #37, #38, #41, #42, #43 and #44 in unsurveyed Sections 11 and 12 of Township 4 South, Range 23 West mining claim, ^Ssituate in Silver (Red Cloud)

Mining District, County of Yuma, State of Arizona, the location notice of which is recorded in the office of the County Recorder of said County, in Book (see below) of Records of Mines, at page (see below), that between the 1st day of September, A. D. 19 77 and the 31st day of August A. D. 19 78, at least Seven Hundred (\$700.00)

dollars worth of work and improvements were done and performed upon said claim, ^Snot including the location work of said claim. ^SSuch work and improvements were made by and at the expense of The New Jersey Zinc Exploration Company

owner _____ of said claim ^Sfor the purpose of complying with the laws of the United States pertaining to assessment of annual work, and G. L. Thomas Contractor, Yuma, Arizona; P. H. Dohms and M. A. Mosesso; Stump Mining Company, Tucson, Arizona

were the men employed by said owner _____ and who labored upon said claim, ^Sdid said work and improvements, the same being as follows, to-wit: Hammer drilling, bulldozing

Claim Name	<u>AMC Nos.</u>	Docket	Page
Pop #34	<u>44023</u>	795	730
Pop #37	<u>44026</u>	795	736
Pop #38	<u>44027</u>	795	738
Pop #41	<u>44030</u>	795	744
Pop #42	<u>44031</u>	795	746
Pop #43	<u>44032</u>	795	748
Pop #44	<u>44033</u>	795	750

Subscribed and sworn to before me this 17th day of November A. D. 19 78

(My commission expires _____)

John E. Teet
Jane Sullivan
Notary Public

INDEXED

MICROFILMED

State of Arizona
County of Yuma **28534**

I hereby certify that the within instrument
was filed and recorded at the request of
John E. Teet

Docket 1070
Page 799-800

In witness my hand and official seal the day
and year aforesaid.

CARA N. BETTS

County Recorder

Cara N. Betts



**RECEIVED
B.L.M. AZ STATE OFFICE**

OCT 22 1979

**10:00 A.M.
PHOENIX, ARIZONA**

*add. n9
11-30-79
1750,*

43991

VERITY, SMITH & CLARK, P. C.

VICTOR H. VERITY
LEO N. SMITH
LARRY D. CLARK
PATRICIA G. MUNGER

ATTORNEYS AT LAW
902 TRANSAMERICA BUILDING
177 NORTH CHURCH AVENUE
TUCSON, ARIZONA 85701

TELEPHONE
(602) 623-6961

updated

May 13, 1981

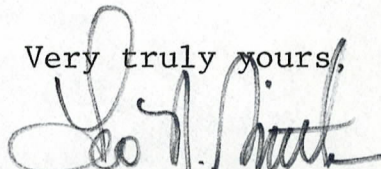
Arizona State Office
Bureau of Land Management
United States Department
of the Interior
2400 Valley Bank Center
Phoenix, Arizona 85073

Re: A MC No. 43991

Gentlemen:

Enclosed for filing in the above-referenced serial number file pursuant to Subpart 3833, 43 Code of Federal Regulations is a copy of an amended location notice for the Pop #2 claim, which may change or alter the description of the claim as previously filed with your office.

Very truly yours,



Leo N. Smith

LNS/dmd
Enclosure

CERTIFIED MAIL
Return Receipt Requested

ARIZONA STATE OFFICE
BU. LAND MANAGEMENT

MAY 14 1981

7:45 A.M.
PHOENIX, ARIZONA

2ND AMENDED
NOTICE OF LOCATION
(Lode)

NOTICE IS HEREBY GIVEN that the POP #2 lode mining claim, more fully described below, is hereby amended by THE NEW JERSEY ZINC EXPLORATION COMPANY, a Delaware corporation, whose address is 2030 E. Broadway, Tucson, Arizona 85719. This is an amendment of the said claim originally located on February 2, 1974, a copy of the location notice of which is of record in Docket 795 at page 666, as subsequently amended on March 20, 1979, a copy of the amended location notice of which is of record in Docket 1102 at page 175, all in the office of the Recorder of Yuma County, Arizona, the BLM Serial Number assigned to which claim is A MC No. 43991. The length of this claim is 1500 feet and the width of this claim is 600 feet. The general course of this claim is approximately east-west, and it is situated in the Silver Mining District, Yuma County, Arizona. This claim, as amended, runs from the location monument on which this amended notice is posted approximately 2 feet in a west direction to the west endline and approximately 1498 feet in a east direction to the east endline and is also marked by six monuments, one at each corner and one at the center of each endline of the claim, making the claim in the form of a parallelogram. The location monument at which this amended notice is posted is situated within the boundaries of the claim at and within approximately 2 feet of the southwest corner of the claim and within Section 25, T. 3 S., R. 23 W., G. & S.R.M., and this claim encompasses portions of the quarter-section subdivision(s), Section(s), Township(s) and Range as follows: NW $\frac{1}{4}$ and NE $\frac{1}{4}$, Section 25, T. 3 S., R. 23 W.

The locality of this claim with reference to some natural object or permanent monument and additional information (if any) concerning its locality are as follows: The south quarter corner of Section 25 bears approximately S. 17° 36' E. a distance of approximately 4150 feet from the southwest corner of this claim. The southerly sideline of this claim coincides with the northerly sideline of amended Pop #3.

This amendment is made without waiver of the rights previously acquired under the original location hereof. It is the further purpose and intent of the undersigned that should the amendment hereof be defective or invalid, this amendment shall serve as an original location of the area described herein as of the date of posting hereof.

DATED AND POSTED on the ground this 3rd day of March ~~ARIZONA STATE OFFICE~~ 1981.
BU. LAND MANAGEMENT

LOCATOR:

MAY 14 1981

Witness:

Chris Smith

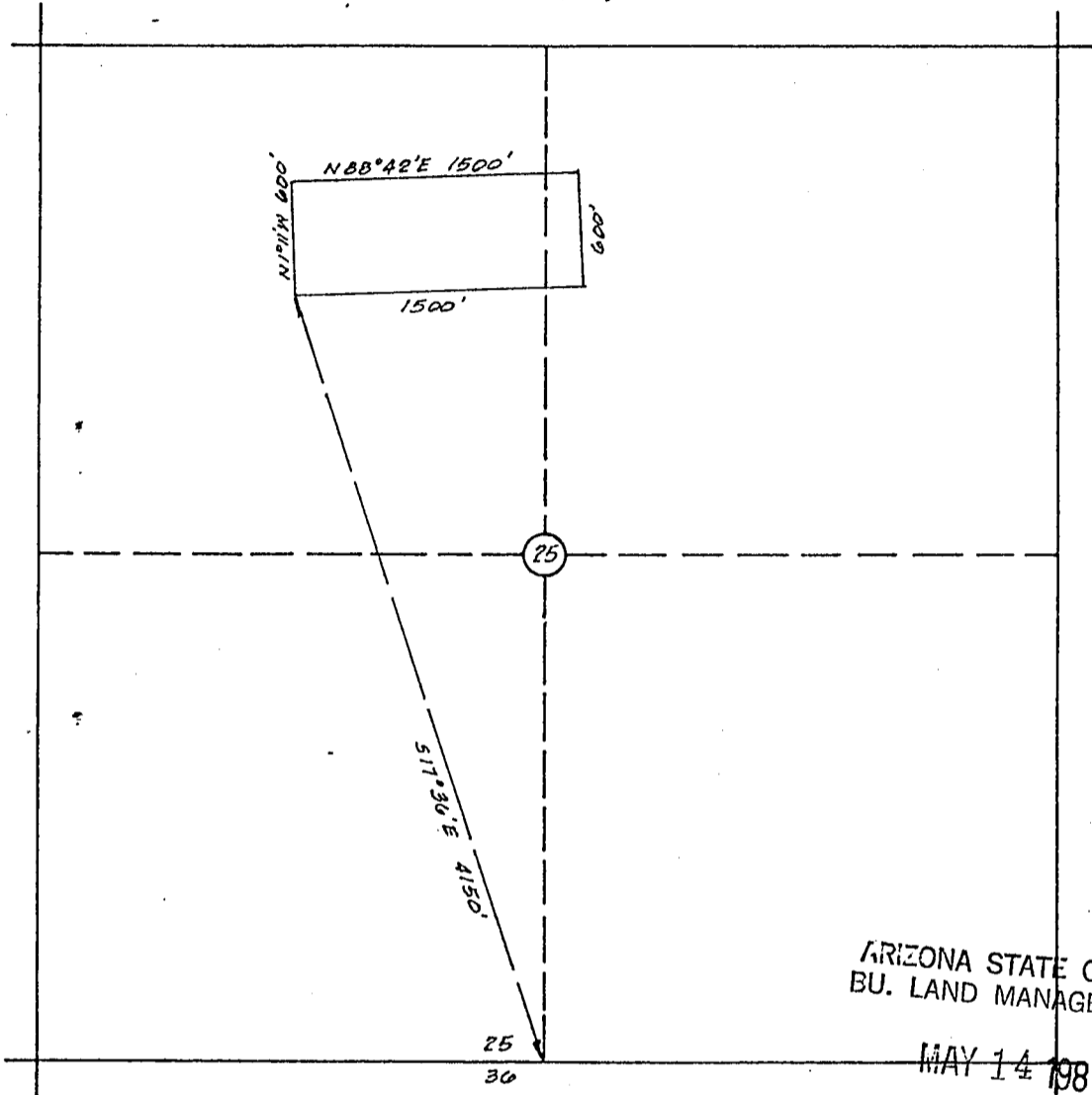
THE NEW JERSEY ZINC EXPLORATION COMPANY
PHOENIX, ARIZONA

By [Signature]



LOCATION PLAT OR MAP

LODE
YUMA COUNTY, ARIZ.



SCALE: 1" = 1000'

ARIZONA STATE OFFICE
BU. LAND MANAGEMENT

MAY 14 1981

7:45 A.M.
PHOENIX, ARIZONA

The POP #2 Claim is located within NW 1/4 & NE 1/4 Section 25, T. 3 S., R. 23 W.
G. & S.R.M.

All corners and location monuments are $1 \frac{7}{8}$ inches diameter by 5 ft. in length polyvinyl
chloride pipe, unless shown otherwise.

MICROFILMED

INDEXED

10370

State of Arizona ss
County of Yuma

I hereby certify that the within instrument
was filed and recorded at the request of

Unity Smith & Clark P.C.
1981 APR 27 PM 3 51

Docket 1222

Page 101-102


Witness my hand and official seal the day
and year aforesaid.

GLENYS E. SCHMITT

County Recorder

Charles J. Delaney
Deputy Recorder

3rd.
902 Transamerica Bld.
177 No. Church Ave
Tucson, Az
85701



DAY 1102 175

RECEIVED
BLM. AZ STATE OFFICE

A MC 43991

JUN 8 1979 AMENDED
LOCATION NOTICE
(Lode)

10:00 A.M.

PHOENIX, ARIZONA

NOTICE IS HEREBY AMENDED Pop # 2 lode mining claim, more fully described below, is hereby amended by THE NEW JERSEY ZINC EXPLORATION COMPANY, a Delaware corporation, whose address is 2030 East Broadway, Tucson, Arizona 85719. This is an amendment of the Pop # 2 lode mining claim located by The New Jersey Zinc Company on the 2nd day of February, 1974, a copy of the location notice of which is of record in Docket 795 at page 666 in the office of the Recorder of Yuma County, Arizona. This claim is 1500 feet in length and 600 feet in width. The general course of this claim is Northerly-Southerly, and it is situated in the Silver Mining District, Yuma County, Arizona. This claim, as amended, runs from the location monument on which this amended notice is posted approximately 1495 feet in a Northerly direction to the North end line and approximately 5 feet in a Southerly direction to the South end line, and is also marked by six monuments, one at each corner and one at the center of each end line of the claim, making the claim in the form of a parallelogram. The location monument at which this amended notice is posted is situated within the boundaries of the claim at and within approximately 5 feet of the Southwest corner of the claim and within Section 25, T. 3 S., R. 23 W., G. & S.R.M., and this claim encompasses portions of the quarter section subdivision(s), Section(s), Township(s) and Range as follows: NE; and NW $\frac{1}{4}$ of Section 25, T 3 S, R 23 W.

The locality of this claim with reference to some natural object or permanent monument and additional information (if any) concerning its locality are as follows: The Southeast corner of this claim coincides with the Northwest corner of the patented James G. Blaine claim of U. S. Mineral Survey No. 1258A; the East sideline of this claim coincides with the West sideline of Pop #1; the West sideline of this claim coincides with the East sideline of Pop #3 and the south end line of this claim coincides with the North end line of Pop #4.

This amendment is made for purposes of correcting errors or omissions, if any, in the original location notice hereof and to acquire by this amendment any areas open to entry as of the date of this amendment which may not have been open to entry at the time of the original location hereof, and is made without waiver of the rights previously acquired under the original location hereof. It is the further purpose and intent of the undersigned that should the original location hereof be defective and invalid, this amendment shall serve as an original location of the area described herein as of the date of posting hereof.

DATED AND POSTED on the ground this 20th day of March, 1979.

Witnesses:

Peter H. Dohman

Locator:

THE NEW JERSEY ZINC EXPLORATION COMPANY

By John E. Turk

RECEIVED
BLM. AZ STATE OFFICE

43991

JUN 8 1979 Notice of Location
(LODE)

A MC

10:00 A.M.
PHOENIX, ARIZONA

NOTICE IS HEREBY GIVEN that the Pop # 2 lode mining claim

was located by The New Jersey Zinc Company on ~~January~~ February 2, 1974

This claim is 1,500 feet in length along the vein or deposit of mineral-bearing rock in place and 300 feet in width on each side of the middle of said vein or deposit at which this notice is posted. The general course of this claim is northwesterly and is situated in the Silver Mining

District, Yuma County, Arizona. This claim runs from the location monument or stake on which the notice is posted 50 feet in a southeasterly direction to the South

center end monument or stake and 1450 feet in a northwesterly direction from the location monument or stake to the North center end monument or stake, and is also marked by two corner monuments or stakes at each end of the claim, one on each side of and 300 feet from the center end monuments or stakes, making the claim in the form of a parallelogram.

The S.E. Corner of this claim is the northwest corner of the James G. Blaine patented claim, MS. 1258A. See sketch below for relation of this claim to other claims of the Pop group and to the James G. Blaine patented claim.

Pop # 3	Pop # 2	Pop # 1
Pop # 5	Pop # 4	James G. Blaine MS. 1258A
Pop # 8	Pop # 7	Pop # 6



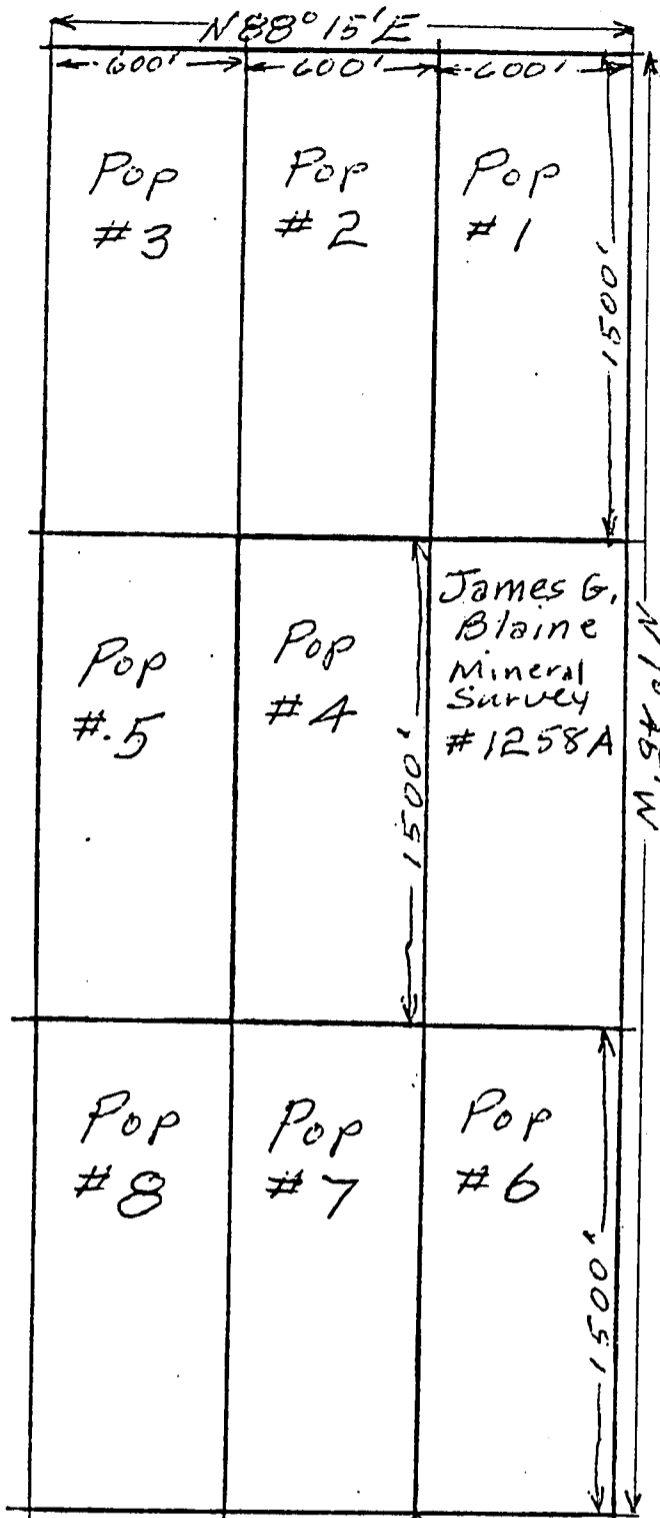
The New Jersey Zinc Company

By: Peter H. Johnson
Locator

Scale of this sketch
approximately 1" = 2000'

Write on the above lines the locality of the claim with reference to some natural object or permanent monument whereby the claim can be identified. Give the section, township and range if known and, if possible, the direction and distance from the nearest public survey marker. It is advisable to make a sketch in the space above, showing the adjoining and overlapping claims. If this is an amendment of a location notice, give the name and book and page of recording of the claim being amended.

PLAT OF LODE CLAIM
 (To Be Attached to Recorded Copy of
 Location Notice Pursuant to A.R.S. § 27-203)



A MC 43991

1. Name of Claim: Pop #2
2. Type of Claim: lode claim
3. The Claim is located in Section 25, Township 3 S, Range 23 W, G. & S.R.M.
4. Scale: 1" = 600'
5. The Claim is situated in Yuma County, Arizona.
6. Type of corner and location monuments used: Corner 4" x 4" x 4 1/2' redwood Post, Locations 2" x 2" x 4 1/2' Post

Instructions for Completion:

(i) If the land is surveyed, a corner of the claim must be tied by a course and distance to a monument of the Public Land Survey; if the land is unsurveyed, a corner must be tied by course and distance to an established survey monument of a United States Government agency or a United States Mineral Monument; if no such monuments are available, one corner of the claim must be tied by course and distance to some prominent natural object or other permanent monument as shown on Plat.

(ii) North arrow must be shown on Plat.

(iii) Bearing and distances between corners must be shown on Plat.

RECEIVED
BLM. AZ STATE OFFICE

JUN 8 1979

AMENDED
LOCATION NOTICE
(Lode)

A MC 43992

10:00 A.M.
PHOENIX, ARIZONA

NOTICE IS HEREBY GIVEN that the Pop # 3 lode mining claim, more fully described below, is hereby amended by THE NEW JERSEY ZINC EXPLORATION COMPANY, a Delaware corporation, whose address is 2030 East Broadway, Tucson, Arizona 85719. This is an amendment of the Pop # 3 lode mining claim located by The New Jersey Zinc Company on the 2nd day of February, 1974, a copy of the location notice of which is of record in Docket 795 at page 668 in the office of the Recorder of Yuma County, Arizona. This claim is 1500 feet in length and 600 feet in width. The general course of this claim is Northerly-Southerly, and it is situated in the Silver Mining District, Yuma County, Arizona. This claim, as amended, runs from the location monument on which this amended notice is posted approximately ¹⁴⁹⁵ feet in a Northerly direction to the North end line and approximately 5 feet in a Southerly direction to the South end line, and is also marked by six monuments, one at each corner and one at the center of each end line of the claim, making the claim in the form of a parallelogram. The location monument at which this amended notice is posted is situated within the boundaries of the claim at and within approximately 5 feet of the Southeast corner of the claim and within Section 25, T. 3 S., R. 23 W., G. & S.R.M., and this claim encompasses portions of the quarter section subdivision(s), Section(s), Township(s) and Range as follows: _____

NW ¼ of Section 25, T 3 S, R 23 W

The locality of this claim with reference to some natural object or permanent monument and additional information (if any) concerning its locality are as follows:
The east sideline of this claim coincides with the west sideline of Pop #2 and the south end line coincides with the north end line of Pop #5.

This amendment is made for purposes of correcting errors or omissions, if any, in the original location notice hereof and to acquire by this amendment any areas open to entry as of the date of this amendment which may not have been open to entry at the time of the original location hereof, and is made without waiver of the rights previously acquired under the original location hereof. It is the further purpose and intent of the undersigned that should the original location hereof be defective and invalid, this amendment shall serve as an original location of the area described herein as of the date of posting hereof.

DATED AND POSTED on the ground this 20th day of March, 1979.

Witnesses:

Victor A. DeLima

Locator:

THE NEW JERSEY ZINC EXPLORATION COMPANY

By *John E. Heck*

43392

A MC _____

Notice of Location (LODE)

NOTICE IS HEREBY GIVEN that the Pop # 3 lode mining claim was located by The New Jersey Zinc Company on ~~January~~ February 2, 1974. This claim is 1,500 feet in length along the vein or deposit of mineral-bearing rock in place and 300 feet in width on each side of the middle of said vein or deposit at which this notice is posted. The general course of this claim is northwesterly and is situated in the Silver Mining District, Yuma County, Arizona. This claim runs from the location monument or stake on which the notice is posted 50 feet in a southeasterly direction to the South center end monument or stake and 1450 feet in a northwesterly direction from the location monument or stake to the North center end monument or stake, and is also marked by two corner monuments or stakes at each end of the claim, one on each side of and 300 feet from the center end monuments or stakes, making the claim in the form of a parallelogram.

See sketch below for relation of this claim to others of the Pop group and to the James G. Blaine patented claim, M.S. 1258A. The east side of this claim is the west side of the Pop # 2 claim.

Pop # 3	Pop # 2	Pop # 1
Pop # 5	Pop # 4	James G. Blaine 1258A
Pop # 8	Pop # 7	Pop # 6

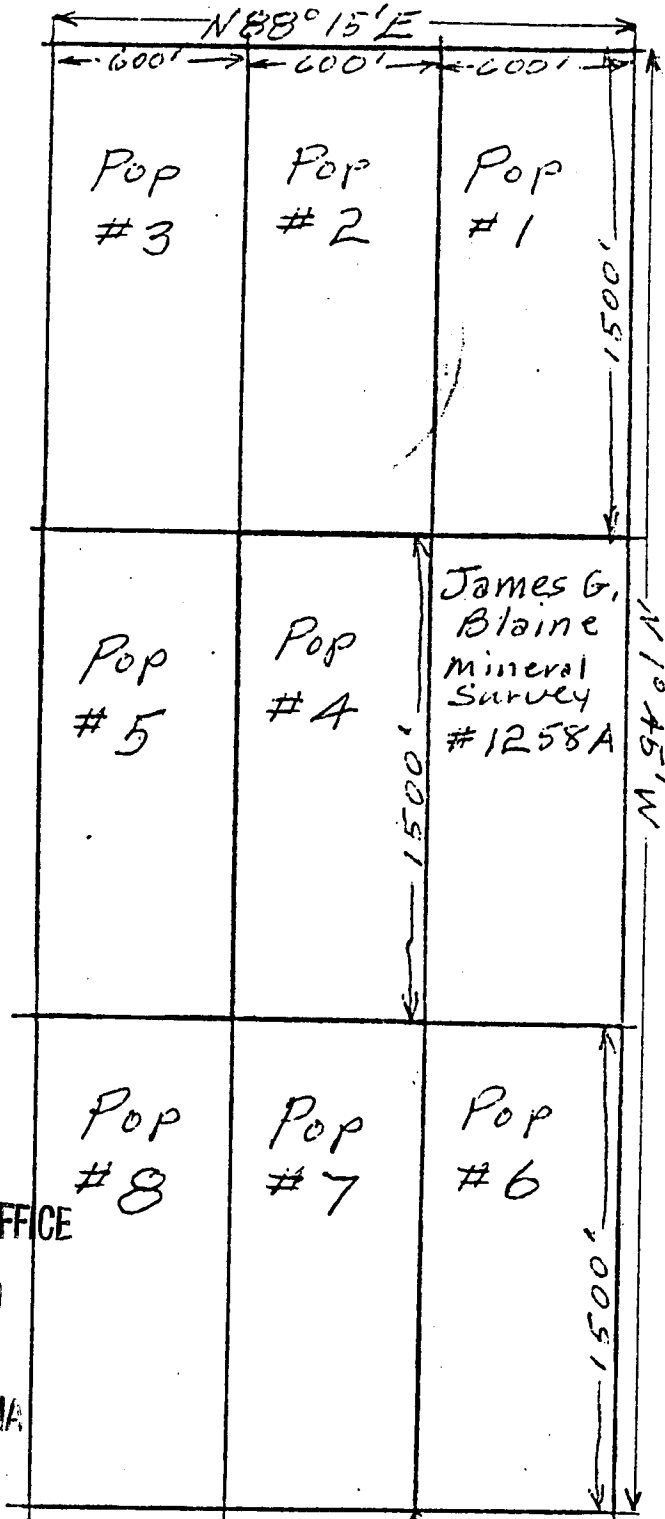
Scale of this sketch approximately 1" = 1000'

The New Jersey Zinc Company
By: Peter H. Johnson
Locator

RECEIVED
BLM. AZ STATE OFFICE
JUN 8 1979
10:00 A.M.
PHOENIX, ARIZONA

Write on the above lines the locality of the claim with reference to some natural object or permanent monument whereby the claim can be identified. Give the section, township and range if known and, if possible, the direction and distance from the nearest public survey marker. It is advisable to make a sketch in the space above, showing the adjoining and overlapping claims. If this is an amendment of a location notice, give the name and book and page of recording of the claim being amended.

PLAT OF LODE CLAIM
 (To Be Attached to Recorded Copy of
 Location Notice Pursuant to A.R.S. § 27-203)



A MC 43392

RECEIVED
 B.L.M. AZ STATE OFFICE

JUN 8 1979

10:00 A.M.
 PHOENIX, ARIZONA

1. Name of Claim: Pop #3 ← S 23 W 700' To S. quarter corner Sec 25
2. Type of Claim: lode claim
3. The Claim is located in Section 25, Township 3 S, Range 23 W, G. & S.R.M.
4. Scale: 1" = 600'
5. The Claim is situated in Yuma County, Arizona.
6. Type of corner and location monuments used: Corner 4" x 4" x 4 1/2' redwood Post, Locations 2" x 2" x 4 1/2' Post

Instructions for Completion:

(i) If the land is surveyed, a corner of the claim must be tied by a course and distance to a monument of the Public Land Survey; if the land is unsurveyed, a corner must be tied by course and distance to an established survey monument of a United States Government agency or a United States Mineral Monument; if no such monuments are available, one corner of the claim must be tied by course and distance to some prominent natural object or other permanent monument as shown on Plat.

(ii) North arrow must be shown on Plat.

(iii) Bearing and distances between corners must be shown on Plat.

43992

VERITY, SMITH & CLARK, P. C.

VICTOR H. VERITY
LEO N. SMITH
LARRY D. CLARK
PATRICIA G. MUNGER

ATTORNEYS AT LAW
902 TRANSAMERICA BUILDING
177 NORTH CHURCH AVENUE
TUCSON, ARIZONA 85701

TELEPHONE
(602) 623-6961

NW 4
NE 4

updated

May 13, 1981

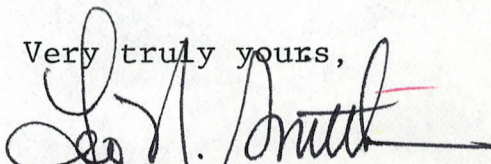
Arizona State Office
Bureau of Land Management
United States Department
of the Interior
2400 Valley Bank Center
Phoenix, Arizona 85073

Re: A MC No. 43992

Gentlemen:

Enclosed for filing in the above-referenced serial number file pursuant to Subpart 3833, 43 Code of Federal Regulations is a copy of an amended location notice for the Pop #3 claim, which may change or alter the description of the claim as previously filed with your office.

Very truly yours,


Leo N. Smith

LNS/dmd
Enclosure

CERTIFIED MAIL
Return Receipt Requested

ARIZONA STATE OFFICE
BU. LAND MANAGEMENT

MAY 14 1981

7:45 A.M.
PHOENIX, ARIZONA

Stuart's
Crest Bond

ARIZONA STATE OFFICE
BU. LAND MANAGEMENT

MAY 14 1981

7:45 A.M.
PHOENIX, ARIZONA2ND AMENDED
NOTICE OF LOCATION
(Lode)

NOTICE IS HEREBY GIVEN that the POP #3 lode mining claim, more fully described below, is hereby amended by THE NEW JERSEY ZINC EXPLORATION COMPANY, a Delaware corporation, whose address is 2030 E. Broadway, Tucson, Arizona 85719. This is an amendment of the said claim originally located on February 2, 1974, a copy of the location notice of which is of record in Docket 795 at page 668, as subsequently amended on March 20, 1979, a copy of the amended location notice of which is of record in Docket 1102 at page 178, all in the office of the Recorder of Yuma County, Arizona, the BLM Serial Number assigned to which claim is A MC No. 43992. The length of this claim is 1500 feet and the width of this claim is 600 feet. The general course of this claim is approximately east-west, and it is situated in the Silver Mining District, Yuma County, Arizona. This claim, as amended, runs from the location monument on which this amended notice is posted approximately 2 feet in a west direction to the west endline and approximately 1498 feet in a east direction to the east endline and is also marked by six monuments, one at each corner and one at the center of each endline of the claim, making the claim in the form of a parallelogram. The location monument at which this amended notice is posted is situated within the boundaries of the claim at and within approximately 2 feet of the northwest corner of the claim and within Section 25, T. 3 S., R. 23 W., G. & S.R.M., and this claim encompasses portions of the quarter-section subdivision(s), Section(s), Township(s) and Range as follows: NW $\frac{1}{4}$ and NE $\frac{1}{4}$, Section 25, T. 3 S., R. 23 W.

The locality of this claim with reference to some natural object or permanent monument and additional information (if any) concerning its locality are as follows: The south quarter corner of Section 25 bears approximately S. 17° 36' E. a distance of approximately 4150 feet from the northwest corner of this claim. The easterly endline of this claim is bounded in part by the patented James G. Blaine claim of U.S.M.S. No. 1258-A; the northerly sideline of this claim coincides with the southerly sideline of the amended Pop #2 claim.

This amendment is made without waiver of the rights previously acquired under the original location hereof. It is the further purpose and intent of the undersigned that should the amendment hereof be defective or invalid, this amendment shall serve as an original location of the area described herein as of the date of posting hereof.

DATED AND POSTED on the ground this 3rd day of March, 1981.

LOCATOR:

Witness:

Chris Smith

THE NEW JERSEY ZINC EXPLORATION COMPANY

By John E. Trust

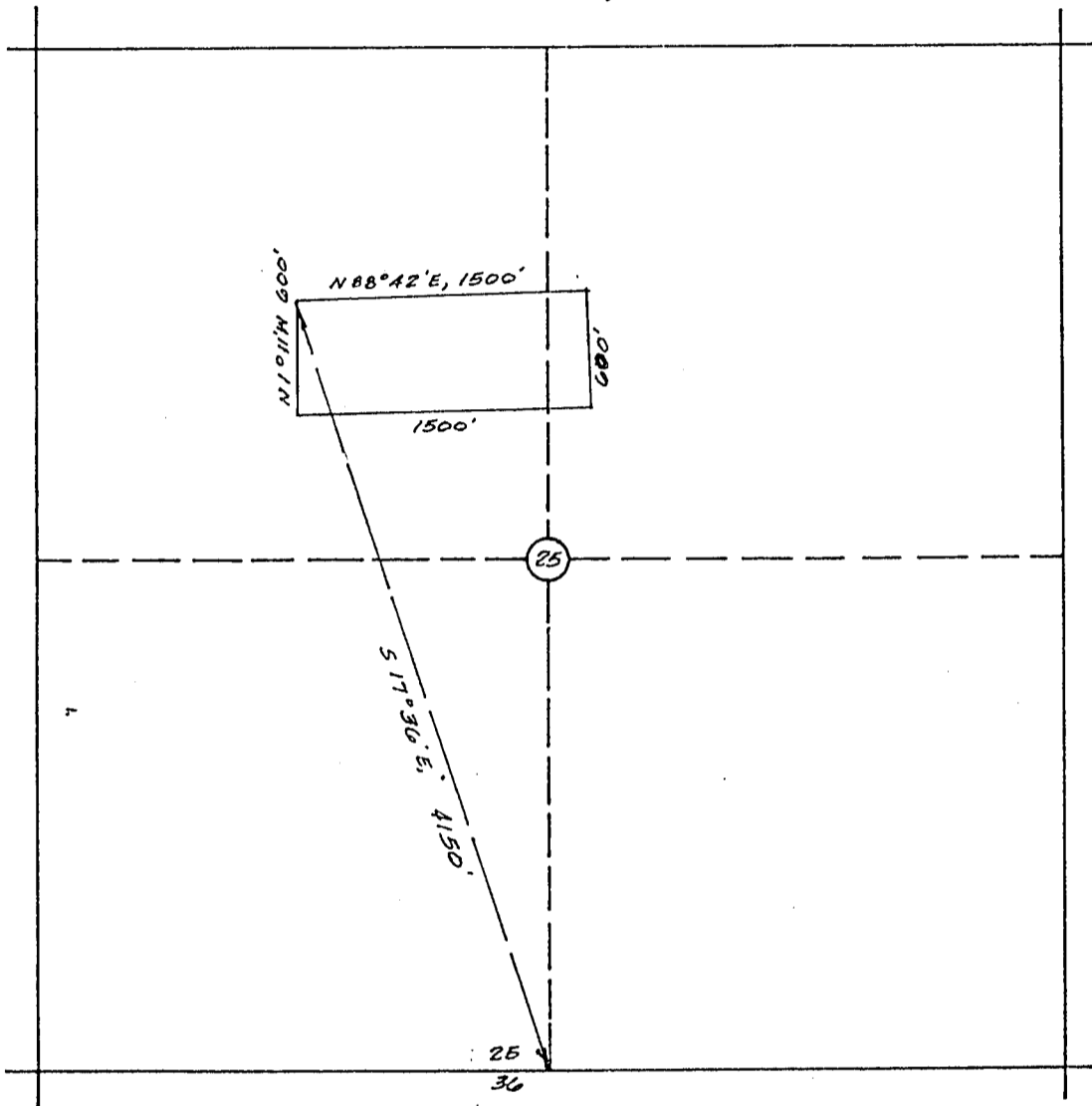
ARIZONA STATE OFFICE
BU. LAND MANAGEMENT

MAY 14 1981

7:45 A.M.
PHOENIX, ARIZONA

LOCATION PLAT OR MAP

LODE
YUMA COUNTY, ARIZ.




SCALE: 1" = 1000'

The POP# 3 Claim is located within NE 1/4 & NW 1/4 Section 25, T. 3 S., R. 23 W. G. & S.R.M.

All corners and location monuments are 1/8 inches diameter by 5 ft. in length polyvinyl chloride pipe, unless shown otherwise.

INDEXED MICROFILMED

10371



State of Arizona
County of Yuma ss

I hereby certify that the within instrument was filed and recorded at the request of Verity et al

1981 APR 27 PM 3 37

Docket 1222

Page 103-104

Witness my hand and official seal the day and year aforesaid.

GLENYS E. SCHMITT

Charles J. Dillan
County Recorder
Deputy Recorder

32

VERITY, SMITH & CLARK, P. C.

VICTOR H. VERITY
LEO N. SMITH
LARRY D. CLARK
PATRICIA G. MUNGER

ATTORNEYS AT LAW
902 TRANSAMERICA BUILDING
177 NORTH CHURCH AVENUE
TUCSON, ARIZONA 85701

TELEPHONE
(602) 623-6961

NW 4
NE 4
Updated

May 13, 1981

ARIZONA STATE OFFICE
BU. LAND MANAGEMENT

MAY 14 1981

7:45 A.M.
PHOENIX, ARIZONA


Arizona State Office
Bureau of Land Management
United States Department
of the Interior
2400 Valley Bank Center
Phoenix, Arizona 85073

Re: A MC No. 43993

Gentlemen:


Enclosed for filing in the above-referenced serial number file pursuant to Subpart 3833, 43 Code of Federal Regulations, are copies of two amended location notices for the Pop #4 claim which may change or alter the description of the claim as previously filed with your office.

Very truly yours,


Leo N. Smith

LNS/dmd
Enclosure

CERTIFIED MAIL
Return Receipt Requested



INDEXED

I hereby certify that the within instrument was filed and recorded at the request of Verity et al
1981 APR 27 PM 3 37
Docket 1222
Page 105-106

Witness my hand and official seal the day and year aforesaid.

GLENYS E. SCHMITT

Charlene J. Dillig
County Recorder
Deputy Recorder *3-12*

2ND AMENDED
NOTICE OF LOCATION
(Lode)

MICROFILMED

NOTICE IS HEREBY GIVEN that the POP #4 lode mining claim, more fully described below, is hereby amended by THE NEW JERSEY ZINC EXPLORATION COMPANY, a Delaware corporation, whose address is 2030 E. Broadway, Tucson, Arizona .85719. This is an amendment of the said claim originally located on February 2, 1974, a copy of the location notice of which is of record in Docket 795 at page 670, as subsequently amended on March 20, 1979, a copy of the amended location notice of which is of record in Docket 1102 at page 181, all in the office of the Recorder of Yuma County, Arizona, the BLM Serial Number assigned to which claim is A MC No. 43993. The length of this claim is 1500 feet and the width of this claim is 550 feet. The general course of this claim is approximately east-west, and it is situated in the Silver Mining District, Yuma County, Arizona. This claim, as amended, runs from the location monument on which this amended notice is posted approximately 2 feet in a west direction to the west endline and approximately 1498 feet in a east direction to the east endline and is also marked by six monuments, one at each corner and one at the center of each endline of the claim, making the claim in the form of a parallelogram. The location monument at which this amended notice is posted is situated within the boundaries of the claim at and within approximately 2 feet of the southwest corner of the claim and within Section 25, T. 3 S., R. 23 W., G.& S.R.M., and this claim encompasses portions of the quarter-section subdivision(s), Section(s), Township(s) and Range as follows: NW $\frac{1}{4}$ and NE $\frac{1}{4}$, Section 25, T. 3 S., R. 23 W.

The locality of this claim with reference to some natural object or permanent monument and additional information (if any) concerning its locality are as follows: The south quarter corner of Section 25 bears approximately S. 23° 42' E., a distance of approximately 3065 feet from the southwest corner of this claim. The easterly endline of this claim is bounded by the patented James G. Blaine claim of U.S.M.S. No. 1258-A; the northerly sideline of this claim coincides with the southerly sideline of the amended Pop #3 claim.

This amendment is made without waiver of the rights previously acquired under the original location hereof. It is the further purpose and intent of the undersigned that should the amendment hereof be defective or invalid, this amendment shall serve as an original location of the area described herein as of the date of posting hereof.

DATED AND POSTED on the ground this 3rd day of March 1981.
ARIZONA STATE OFFICE
BU. LAND MANAGEMENT

LOCATOR:

MAY 14 1981

Witness:
Chris Smith

THE NEW JERSEY ZINC EXPLORATION COMPANY
PHOENIX, ARIZONA

By John E. Trust

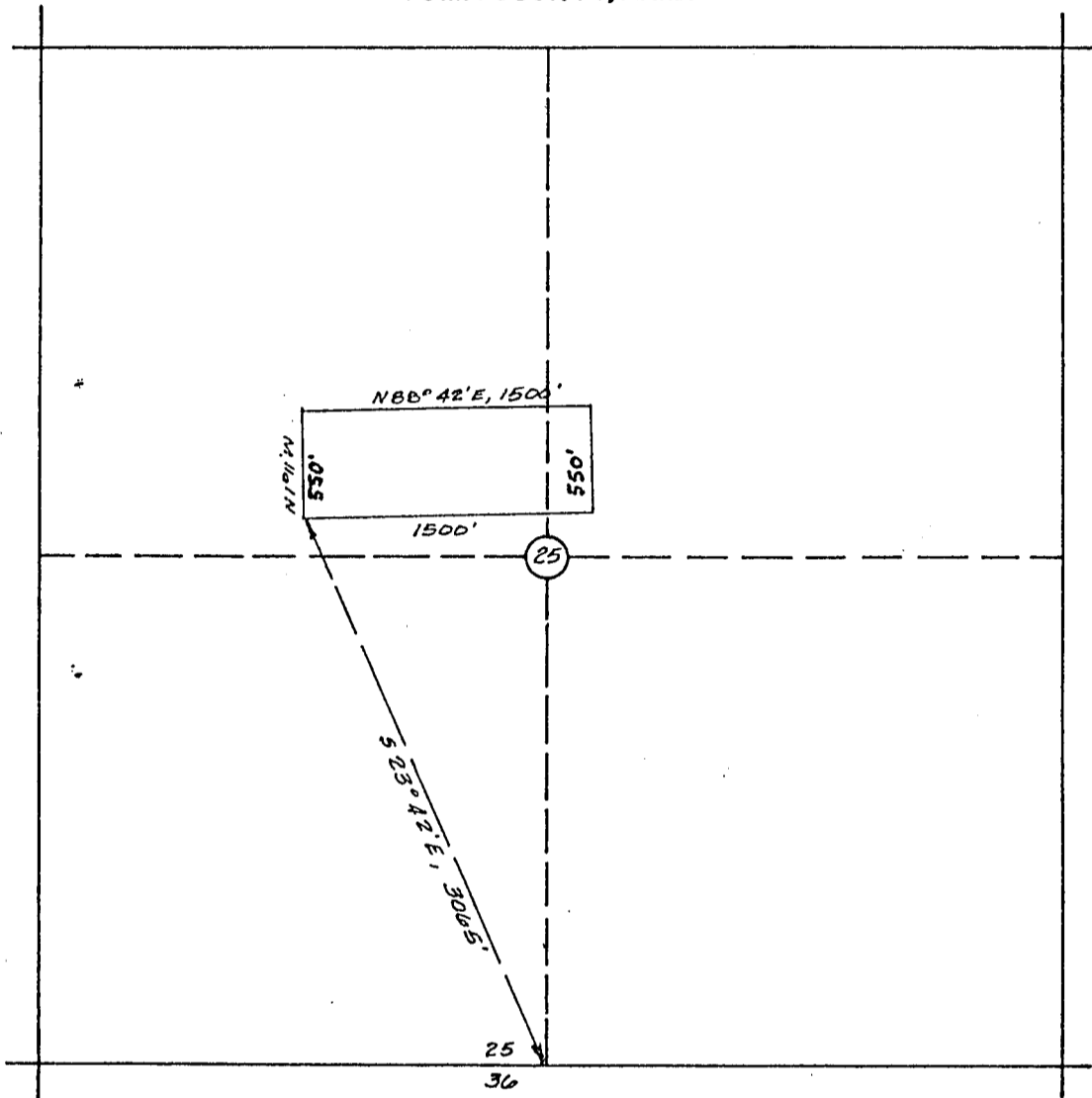


ARIZONA STATE OFFICE
BUREAU OF LAND MANAGEMENT

MAY 1 1981

7-5-81
PHOENIX, ARIZONA


LOCATION PLAT OR MAP
LODE
YUMA COUNTY, ARIZ.



The PDP# 4 Claim is located within NW/4 & NE/4 Section 25, T. 3 S., R. 23 W. G. & S.R.M.

All corners and location monuments are $\frac{7}{8}$ inches diameter by 5 ft. in length polyvinyl chloride pipe, unless shown otherwise.

INDEXED



3RD AMENDED
NOTICE OF LOCATION
(Lode)

State of Arizona
County of Yuma

10374

I hereby certify that the within instrument
was filed and recorded at the request of

Verity et al
1981 APR 7 PM 5 37

Docket 1222

Page 109-110

Witness my hand and official seal the day
and year aforesaid.

GLENYS E. SCHMITT

County Recorder

Charles J. Dillay
Deputy Recorder

MICROFILMED

NOTICE IS HEREBY GIVEN that the POP #4 lode mining claim, more fully described below, is hereby amended by THE NEW JERSEY ZINC EXPLORATION COMPANY, a Delaware corporation, whose address is 2030 E. Broadway, Tucson, Arizona 85719. This is an amendment of the said claim originally located on February 2, 1974, a copy of the location notice of which is of record in Docket 795 at page 670, as amended on March 20, 1979, a copy of the amended location notice of which is of record in Docket 1102 at page 181, and as again amended on March 3, 1981, a copy of amended location notice of which shall be recorded at the time of recording of this 3rd Amended Notice of Location, all in the office of the Recorder of Yuma County, Arizona, the BLM Serial Number assigned to which claim is A MC No. 43993. The length of this claim is 1500 feet and the width of this claim is 450 feet. The general course of this claim is approximately east-west, and it is situated in the Silver Mining District, Yuma County, Arizona. This claim, as amended, runs from the location monument on which this amended notice is posted approximately 2 feet in a west direction to the west endline and approximately 1498 feet in an east direction to the east endline and is also marked by six monuments, one at each corner and one at the center of each endline of the claim, making the claim in the form of a parallelogram. The location monument at which this amended notice is posted is situated within the boundaries of the claim at and within approximately 2 feet of the southwest corner of the claim and within Section 25, T. 3 S., R. 23 W., G. & S.R.M., and this claim encompasses portions of the quarter-section subdivision(s), Section(s), Township(s) and Range as follows: NW $\frac{1}{4}$ and NE $\frac{1}{4}$, Section 25, T. 3 S., R. 23 W.

The locality of this claim with reference to some natural object or permanent monument and additional information (if any) concerning its locality are as follows: The south quarter corner of Section 25 bears approximately S. 23° E., a distance of approximately 3156 feet from the southwest corner of this claim. The easterly endline of this claim is bounded by the patented James G. Blaine claim of U.S.M.S. No. 1258-A; the northerly sideline of this claim coincides with the southerly sideline of the amended Pop #3 claim.

This amendment is made without waiver of the rights previously acquired under the original location hereof. It is the further purpose and intent of the undersigned that should the amendment hereof be defective or invalid, this amendment shall serve as an original location of the area described hereon as of the date of posting hereof.

REGIONAL STATE OFFICE
BU. LAND MANAGEMENT

DATED AND POSTED on the ground this 7th day of April, 1981. MAY 14 1981

7:45 A.M.
PHOENIX, ARIZONA

LOCATOR:

THE NEW JERSEY ZINC EXPLORATION COMPANY

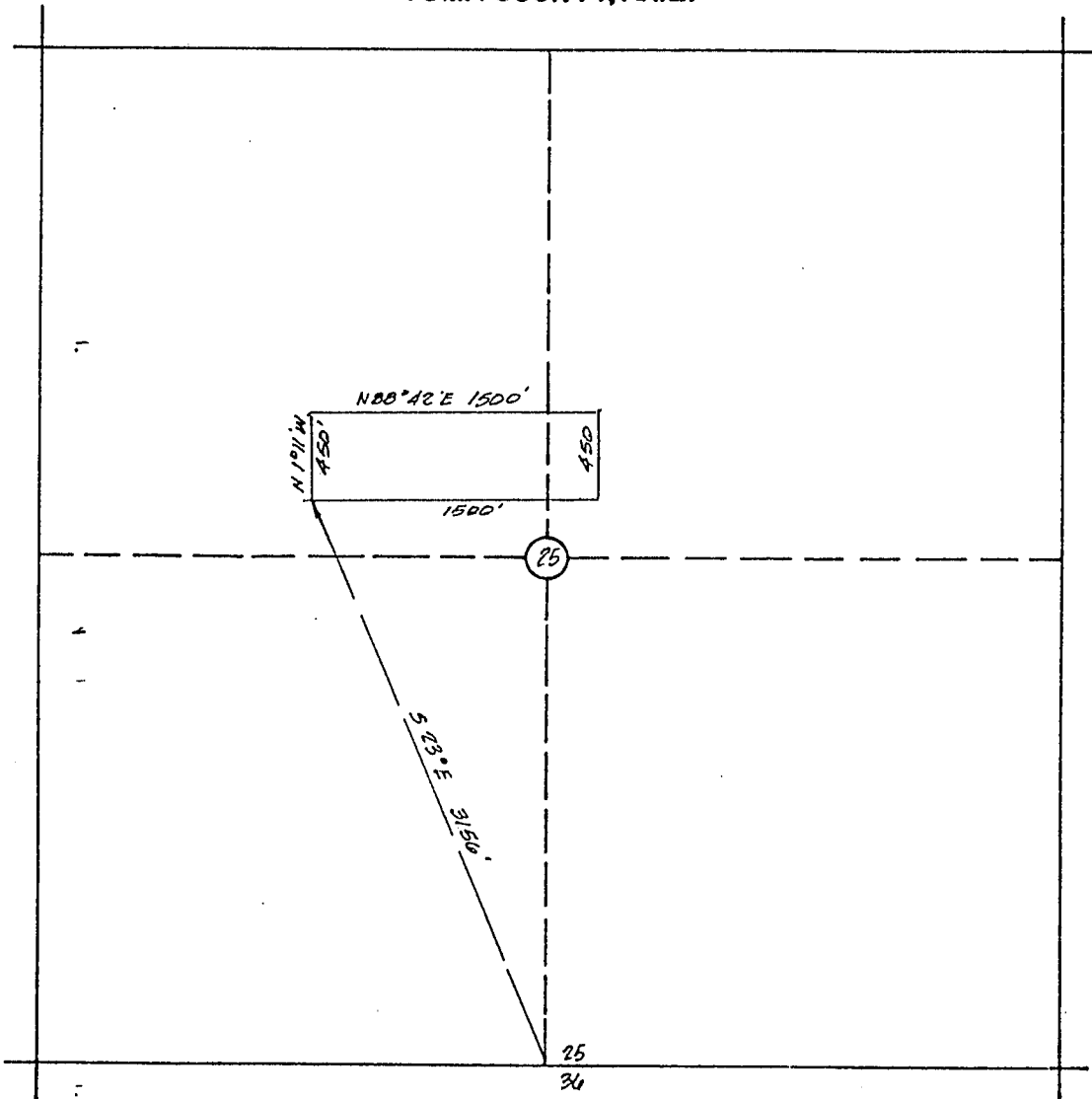
Witness:

Leslie A. Koors



LOCATION PLAT OR MAP

LODE
YUMA COUNTY, ARIZ.



SCALE: 1" = 1000'

The POP #4 Claim is located within NW 1/4 & NE 1/4 Section 25, T. 3 S., R. 23 W.
G & S.R.M. _____

All corners and location monuments are $1\frac{7}{8}$ inches diameter by 5 ft. in length polyvinyl chloride pipe, unless shown otherwise.

ARIZONA STATE OFFICE
BU. LAND MANAGEMENT

MAY 14 1981

7:25 A.M.
PHOENIX, ARIZONA

RECEIVED
B.L.M. AZ STATE OFFICE

A MC 43993

JUN 8 1979

AMENDED
LOCATION NOTICE
(Lode)

10:00 A.M.
PHOENIX, ARIZONA

NOTICE IS HEREBY GIVEN that the Pop # 4 lode mining claim, more fully described below, is hereby amended by THE NEW JERSEY ZINC EXPLORATION COMPANY, a Delaware corporation, whose address is 2030 East Broadway, Tucson, Arizona 85719. This is an amendment of the Pop # 4 lode mining claim located by The New Jersey Zinc Company on the 3rd day of February, 1974, a copy of the location notice of which is of record in Docket 795 at page 670 in the office of the Recorder of Yuma County, Arizona. This claim is 1500 feet in length and 600 feet in width. The general course of this claim is Northerly-Southerly, and it is situated in the Silver Mining District, Yuma County, Arizona. This claim, as amended, runs from the location monument on which this amended notice is posted approximately ¹⁴⁹⁵ feet in a Southerly direction to the Southerly end line and approximately 5 feet in a Northerly direction to the Northerly end line, and is also marked by six monuments, one at each corner and one at the center of each end line of the claim, making the claim in the form of a parallelogram. The location monument at which this amended notice is posted is situated within the boundaries of the claim at and within approximately 5 feet of the Northwest corner of the claim and within Section 25, T. 3 S., R. 23 W., G. & S.R.M., and this claim encompasses portions of the quarter section subdivision(s), Section(s), Township(s) and Range as follows: NE $\frac{1}{4}$; NW $\frac{1}{4}$; SW $\frac{1}{4}$; and SE $\frac{1}{4}$ of Section 25, T 3 S, R 23 W.

The locality of this claim with reference to some natural object or permanent monument and additional information (if any) concerning its locality are as follows: The easterly sideline of this claim coincides with the westerly sideline of the patented James G. Blaine claim of U. S. Mineral Survey No. 1258A; the northerly end line of this claim coincides with the southerly endline of the Pop #2 claim; the westerly sideline of this claim coincides with the easterly sideline of the Pop #5 claim; and the southerly endline of this claim coincides with the northerly endline of the Pop #7 claim.

This amendment is made for purposes of correcting errors or omissions, if any, in the original location notice hereof and to acquire by this amendment any areas open to entry as of the date of this amendment which may not have been open to entry at the time of the original location hereof, and is made without waiver of the rights previously acquired under the original location hereof. It is the further purpose and intent of the undersigned that should the original location hereof be defective and invalid, this amendment shall serve as an original location of the area described herein as of the date of posting hereof.

DATED AND POSTED on the ground this 20th day of March, 1979.

Witnesses:

Peter A. Johnson

Locator:

THE NEW JERSEY ZINC EXPLORATION COMPANY


By John E. Turk

A MC 43993

Notice of Location
(LODE)

NOTICE IS HEREBY GIVEN that the Pop # 4 lode mining claim was located by The New Jersey Zinc Company on ~~January~~ February 3, 1974. This claim is 1,500 feet in length along the vein or deposit of mineral-bearing rock in place and 300 feet in width on each side of the middle of said vein or deposit at which this notice is posted. The general course of this claim is northwesterly and is situated in the Silver Mining District, Yuma County, Arizona. This claim runs from the location monument or stake on which the notice is posted 50 feet in a southeasterly direction to the South center end monument or stake and 1450 feet in a northwesterly direction from the location monument or stake to the North center end monument or stake, and is also marked by two corner monuments or stakes at each end of the claim, one on each side of and 300 feet from the center end monuments or stakes, making the claim in the form of a parallelogram.

The east side of this claim is the west side of the James G. Blaine patented claim, MS 1258A. See sketch below for relation of this claim to others of the Pop group and to the James G. Blaine patented claim.



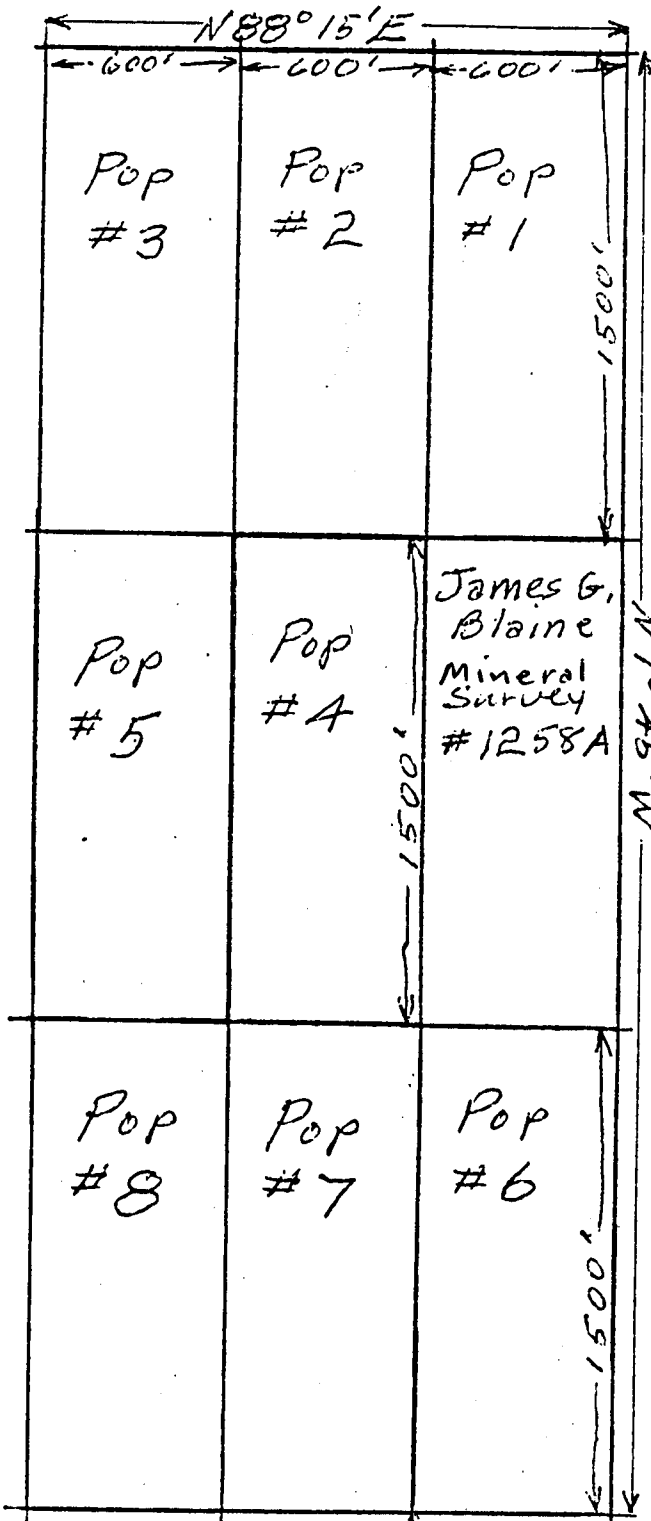
Scale of this sketch approximately 1" = 2000'

The New Jersey Zinc Company
By: R. H. Johnson
Locator

RECEIVED
BLM. AZ STATE OFFICE
JUN 8 1979
10:00 AM
PHOENIX ARIZONA

Write on the above lines the locality of the claim with reference to some natural object or permanent monument whereby the claim can be identified. Give the section, township and range if known and, if possible, the direction and distance from the nearest public survey marker. It is advisable to make a sketch in the space above, showing the adjoining and overlapping claims. If this is an amendment of a location notice, give the name and book and page of recording of the claim being amended.

PLAT OF LODE CLAIM
 (To Be Attached to Recorded Copy of
 Location Notice Pursuant to A.R.S. § 27-203)



A MC 43993

RECEIVED
 BLM. AZ STATE OFFICE
 JUN 8 1979
 10:00 A.M.
 PHOENIX, ARIZONA

1. Name of Claim: Pop #4
2. Type of Claim: lode claim
3. The Claim is located in Section 25, Township 3 S, Range 23 W, G. & S.R.M.
4. Scale: 1" = 600'
5. The Claim is situated in Yuma County, Arizona.
6. Type of corner and location monuments used: Corner 4" x 4" x 4 1/2' redwood post, locations 2" x 2" x 4 1/2' post

Instructions for Completion:

- (i) If the land is surveyed, a corner of the claim must be tied by a course and distance to a monument of the Public Land Survey; if the land is unsurveyed, a corner must be tied by course and distance to an established survey monument of a United States Government agency or a United States Mineral Monument; if no such monuments are available, one corner of the claim must be tied by course and distance to some prominent natural object or other permanent monument as shown on Plat.
- (ii) North arrow must be shown on Plat.
- (iii) Bearing and distances between corners must be shown on Plat.

VERITY, SMITH & CLARK, P. C.

VICTOR H. VERITY
LEO N. SMITH
LARRY D. CLARK
PATRICIA G. MUNGER

ATTORNEYS AT LAW
902 TRANSAMERICA BUILDING
177 NORTH CHURCH AVENUE
TUCSON, ARIZONA 85701

TELEPHONE
(602) 623-6961

Updated
all in 4 quarters

May 13, 1981

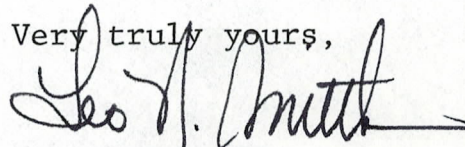
Arizona State Office
Bureau of Land Management
United States Department
of the Interior
2400 Valley Bank Center
Phoenix, Arizona 85073

Re: A MC No. 43994

Gentlemen:

Enclosed for filing in the above-referenced serial number file pursuant to Subpart 3833, 43 Code of Federal Regulations, are copies of two amended location notices for the Pop #5 claim which may change or alter the description of the claim as previously filed with your office.

Very truly yours,



Leo N. Smith

LNS/dmd
Enclosure

CERTIFIED MAIL
Return Receipt Requested


ARIZONA STATE OFFICE
BU. LAND MANAGEMENT

MAY 14 1981

7:45 A.M.
PHOENIX, ARIZONA

DKT 1222 PAGE 107

INDEXED



2ND AMENDED
NOTICE OF LOCATION
(Lode)

Arizona
of Yuma

10373

I hereby certify that the within instrument
was filed and recorded at the request of

Verity et al
1981 APR 27 PM 3 37

Docket 1222
Page 107-108

Witness my hand and official seal the day
and year aforesaid.

GLENYS E. SCHMITT

Charles J. Dilly
County Recorder
Deputy Recorder

302

MICROFILMED

NOTICE IS HEREBY GIVEN that the POP #5 lode mining claim, more fully described below, is hereby amended by THE NEW JERSEY ZINC EXPLORATION COMPANY, a Delaware corporation, whose address is 2030 E. Broadway, Tucson, Arizona 85719. This is an amendment of the said claim originally located on February 4, 1974, a copy of the location notice of which is of record in Docket 795 at page 672, as subsequently amended on March 20, 1979, a copy of the amended location notice of which is of record in Docket 1102 at page 184, all in the office of the Recorder of Yuma County, Arizona, the BLM Serial Number assigned to which claim is A MC No. 43994. The length of this claim is 1500 feet and the width of this claim is 600 feet. The general course of this claim is approximately east-west, and it is situated in the Silver Mining District, Yuma County, Arizona. This claim, as amended, runs from the location monument on which this amended notice is posted approximately 2 feet in a west direction to the west endline and approximately 1498 feet in a east direction to the east endline and is also marked by six monuments, one at each corner and one at the center of each endline of the claim, making the claim in the form of a parallelogram. The location monument at which this amended notice is posted is situated within the boundaries of the claim at and within approximately 2 feet of the northwest corner of the claim and within Section 25, T. 3 S., R. 23 W., G. & S.R.M., and this claim encompasses portions of the quarter-section subdivision(s), Section(s), Township(s) and Range as follows: NW $\frac{1}{4}$, NE $\frac{1}{4}$, SW $\frac{1}{4}$ and SE $\frac{1}{4}$, Section 25, T. 3 S., R. 23 W.

The locality of this claim with reference to some natural object or permanent monument and additional information (if any) concerning its locality are as follows: The south quarter corner of Section 25 bears approximately S. 23° 42' E. a distance of approximately 3065 feet from the northwest corner of this claim. The easterly endline of this claim is bounded by the patented James G. Blaine claim of U.S.M.S. No. 1258-A; the northerly sideline of this claim coincides with the southerly sideline of the amended Pop #4.

This amendment is made without waiver of the rights previously acquired under the original location hereof. It is the further purpose and intent of the undersigned that should the amendment hereof be defective or invalid, this amendment shall serve as an original location of the area described herein as of the date of posting hereof.

DATED AND POSTED on the ground this 3rd day of March ARIZONA STATE OFFICE
LUL LAND MANAGEMENT

LOCATOR:

MAY 14 1981

Witness:

Chris Smith

7:45 A.M.

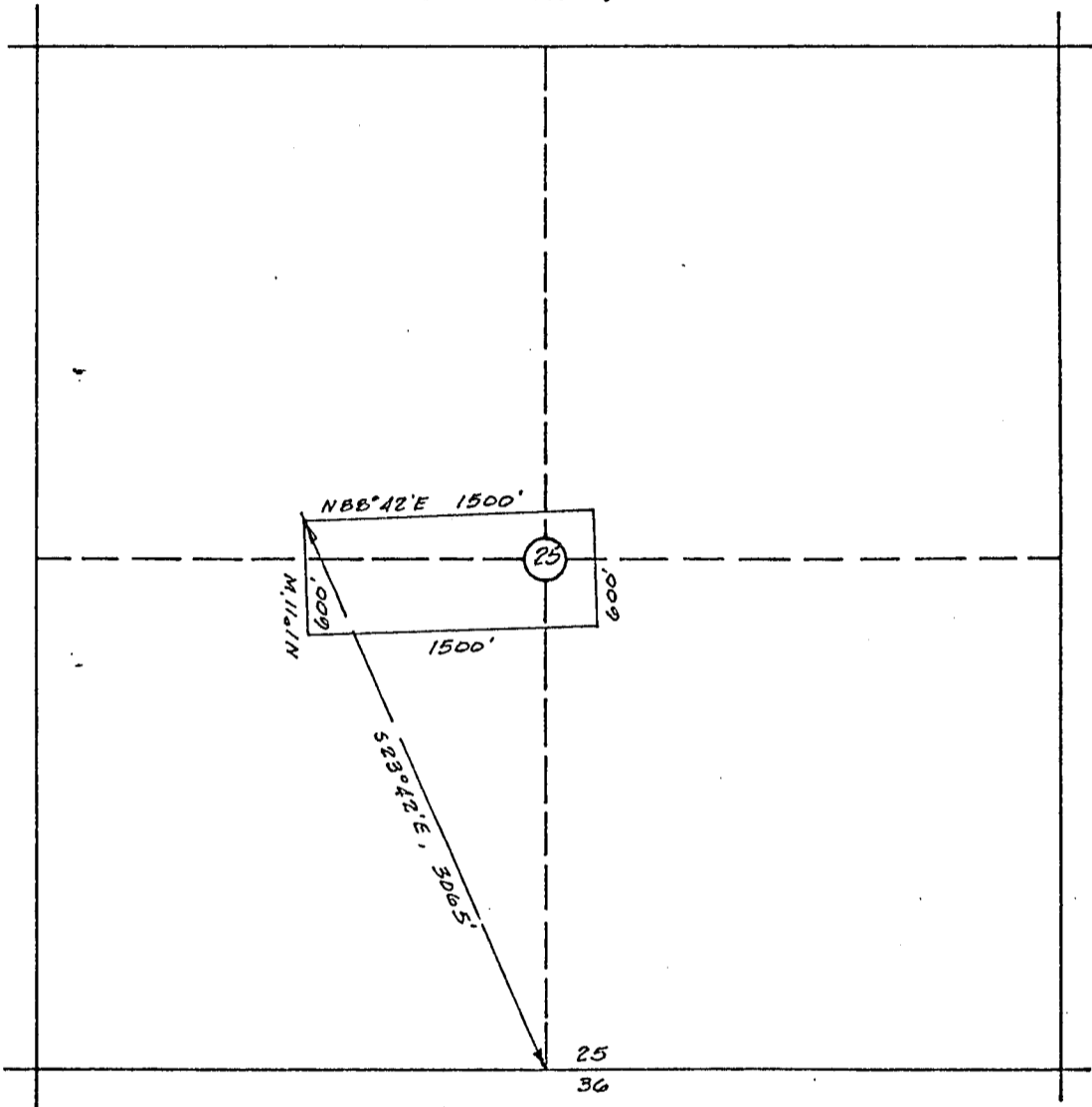
THE NEW JERSEY ZINC EXPLORATION COMPANY PHOENIX ARIZONA

By *John E. Tut*



LOCATION PLAT OR MAP

LODE
YUMA COUNTY, ARIZ.



SCALE: 1" = 1000'

The POP # 5 Claim is located within NW 1/4, NE 1/4 Section 25, T. 3 S., R. 25 W. G. & S.R.M.


All corners and location monuments are 1 1/8 inches diameter by 5 ft. in length polyvinyl chloride pipe, unless shown otherwise.

ARIZONA STATE OFFICE
BU. LAND MANAGEMENT

MAY 14 1981

7:45 A.M.
PHOENIX, ARIZONA

INDEXED



3RD AMENDED
NOTICE OF LOCATION
(Lode)

State of Arizona
County of Yuma
SS 10375
hereby certify that the within instrument
was filed and recorded at the request of
Wentz et al
1981 APR 27 PM 3 57
Docket 1222
Page 111-112
Witness my hand and official seal the day
and year aforesaid.

GLENYS E. SCHMITT
County Recorder
Charlene J. Dilly
Deputy Recorder 302

MICROFILMED

NOTICE IS HEREBY GIVEN that the POP #5 lode mining claim, more fully described below, is hereby amended by THE NEW JERSEY ZINC EXPLORATION COMPANY, a Delaware corporation, whose address is 2030 E. Broadway, Tucson, Arizona 85719. This is an amendment of the said claim originally located on February 4, 1974, a copy of the location notice of which is of record in Docket 795 at page 672, as subsequently amended on March 20, 1979, a copy of the amended location notice of which is of record in Docket 1102 at page 184, and as again amended on March 3, 1981, a copy of the amended location notice of which shall be recorded at the time of recording of this 3rd Amended Notice of Location, all in the office of the Recorder of Yuma County, Arizona, the BLM Serial Number assigned to which claim is A MC No. 43994. The length of this claim is 1500 feet and the width of this claim is 600 feet. The general course of this claim is approximately east-west, and it is situated in the Silver Mining District, Yuma County, Arizona. This claim, as amended, runs from the location monument on which this amended notice is posted approximately 2 feet in a west direction to the west endline and approximately 1498 feet in an east direction to the east endline and is also marked by six monuments, one at each corner and one at the center of each endline of the claim, making the claim in the form of a parallelogram. The location monument at which this amended notice is posted is situated within the boundaries of the claim at and within approximately 2 feet of the northwest corner of the claim and within Section 25, T. 3 S., R. 23 W., G. & S.R.M., and this claim encompasses portions of the quarter-section subdivision(s), Section(s), Township(s) and Range as follows: NW $\frac{1}{4}$, NE $\frac{1}{4}$, SW $\frac{1}{4}$ and SE $\frac{1}{4}$, Section 25, T. 3 S., R. 23 W.

The locality of this claim with reference to some natural object or permanent monument and additional information (if any) concerning its locality are as follows: The south quarter corner of Section 25 bears approximately S. 23° E. a distance of approximately 3156 feet from the northwest corner of this claim. The easterly endline of this claim is bounded by the patented James G. Blaine claim of U.S.M.S. No. 1258-A; the northerly sideline of this claim coincides with the southerly sideline of the amended Pop #4.

This amendment is made without waiver of the rights previously acquired under the original location hereof. It is the further purpose and intent of the undersigned that should the amendment hereof be defective or invalid, this amendment shall serve as an original location of the area described herein as of the date of posting hereof.

DATED AND POSTED on the ground this 27th day of April, 1981, ARIZONA STATE OFFICE LAND MANAGEMENT

MAY 14 1981

LOCATOR:

7:45 A.M.
PHOENIX, ARIZONA
THE NEW JERSEY ZINC EXPLORATION COMPANY

Witness:
Richard L. Loon

By *John E. Turk*

AMENDED
LOCATION NOTICE
(Lode)

A MC 43994

NOTICE IS HEREBY GIVEN that the Pop # 5 lode mining claim, more fully described below, is hereby amended by THE NEW JERSEY ZINC EXPLORATION COMPANY, a Delaware corporation, whose address is 2030 East Broadway, Tucson, Arizona 85719. This is an amendment of the Pop # 5 lode mining claim located by The New Jersey Zinc Company on the 4th day of February, 1974, a copy of the location notice of which is of record in Docket 795 at page 672 in the office of the Recorder of Yuma County, Arizona. This claim is 1500 feet in length and 600 feet in width. The general course of this claim is Northerly-Southerly, and it is situated in the Silver Mining District, Yuma County, Arizona. This claim, as amended, runs from the location monument on which this amended notice is posted approximately 1495 feet in a Southerly direction to the South end line and approximately 5 feet in a Northerly direction to the North end line, and is also marked by six monuments, one at each corner and one at the center of each end line of the claim, making the claim in the form of a parallelogram. The location monument at which this amended notice is posted is situated within the boundaries of the claim at and within approximately 5 feet of the Northeast corner of the claim and within Section 25, T. 3 S., R. 23 W., G. & S.R.M., and this claim encompasses portions of the quarter section subdivision(s), Section(s), Township(s) and Range as follows: NW $\frac{1}{4}$; SW $\frac{1}{4}$ of Section 25, T 3 S, R 23 W.

The locality of this claim with reference to some natural object or permanent monument and additional information (if any) concerning its locality are as follows: The north endline of the claim is coincident with the south endline of Pop #3; the south endline of this claim is coincident with the north endline of Pop #8 and the east sideline of this claim is coincident with the west sideline of Pop #4.

This amendment is made for purposes of correcting errors or omissions, if any, in the original location notice hereof and to acquire by this amendment any areas open to entry as of the date of this amendment which may not have been open to entry at the time of the original location hereof, and is made without waiver of the rights previously acquired under the original location hereof. It is the further purpose and intent of the undersigned that should the original location hereof be defective and invalid, this amendment shall serve as an original location of the area described herein as of the date of posting hereof.

DATED AND POSTED on the ground this 20th day of March, 1979.

Witnesses:

Peter A. Dehner

RECEIVED
B.L.M. AZ STATE OFFICE

JUN 8 1979

10:00 A.M.
PHOENIX, ARIZONA

Locator:

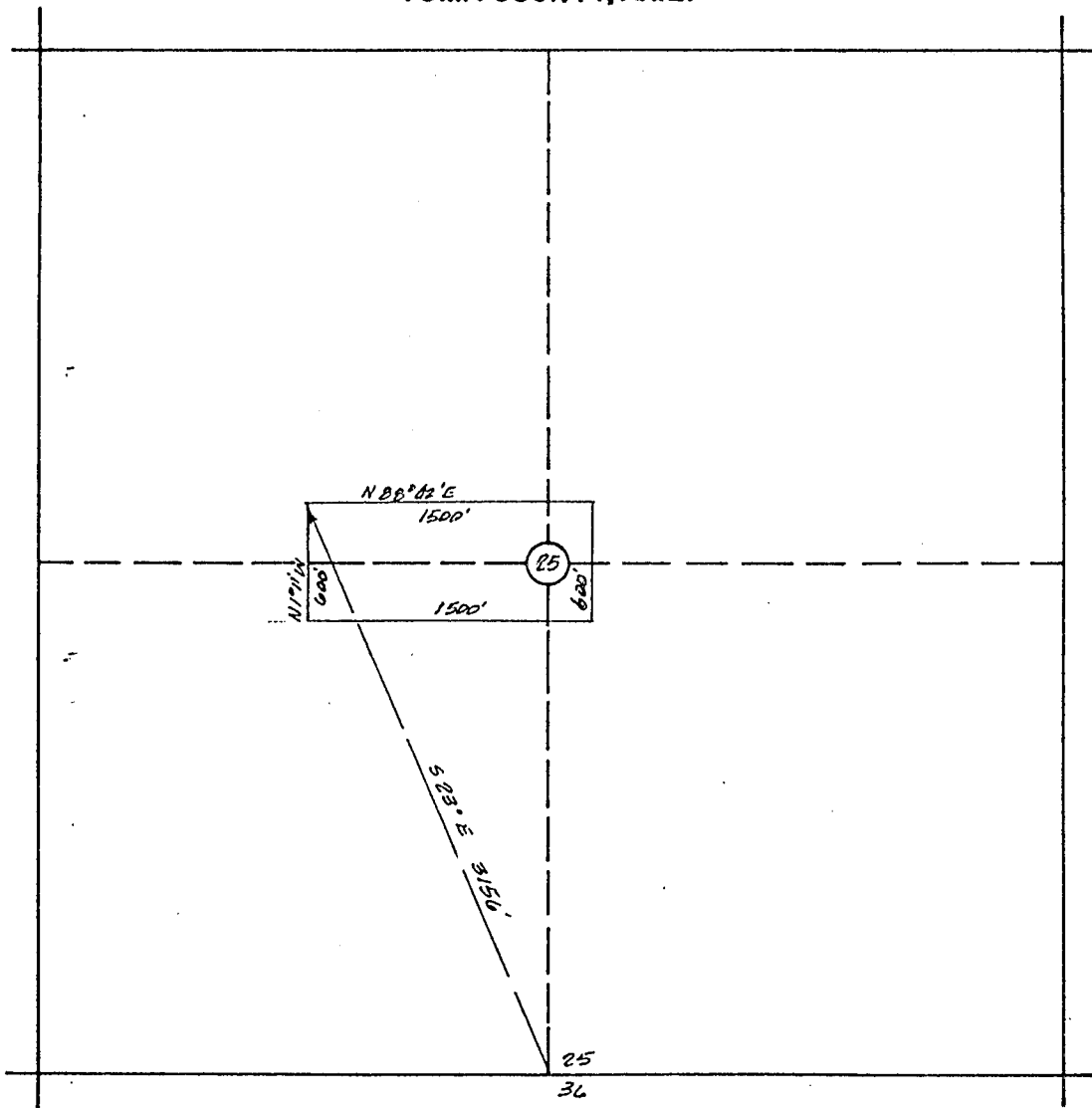
THE NEW JERSEY ZINC EXPLORATION COMPANY

By *John E. Tuck*



LOCATION PLAT OR MAP

LODE
YUMA COUNTY, ARIZ.



SCALE: 1" = 1000'

The POP #5 Claim is located within N 24 N 1/4 Section 25, T. 3 S., R. 23 W.
SE 1/4 - 6 1/4
G & S.R.M.

All corners and location monuments are $\frac{7}{8}$ inches diameter by 5 ft. in length polyvinyl chloride pipe, unless shown otherwise.

ARIZONA STATE OFFICE
DU. LAND MANAGEMENT

MAY 14 1981

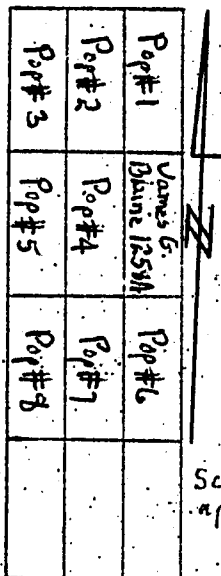
7:45 A.M.
PHOENIX, ARIZONA

Notice of Location
(LODE)

A MC 43994

NOTICE IS HEREBY GIVEN that the Pop # 5 lode mining claim was located by The New Jersey Zinc Company on February 4, 1974. This claim is 1,500 feet in length along the vein or deposit of mineral-bearing rock in place and 300 feet in width on each side of the middle of said vein or deposit at which this notice is posted. The general course of this claim is northwesterly and is situated in the Silver Mining District, Yuma County, Arizona. This claim runs from the location monument or stake on which the notice is posted 50 feet in a southeasterly direction to the South center end monument or stake and 1450 feet in a northwesterly direction from the location monument or stake to the North center end monument or stake, and is also marked by two corner monuments or stakes at each end of the claim, one on each side of and 300 feet from the center end monuments or stakes, making the claim in the form of a parallelogram.

See sketch below for relation of this claim to others of the Pop group and to the James G. Blaine patented claim, M.S. 1258 A. The east side of this claim is the west side of the Pop # 4 claim.



The New Jersey Zinc Company

BY: Peter F. Dolans
Locator

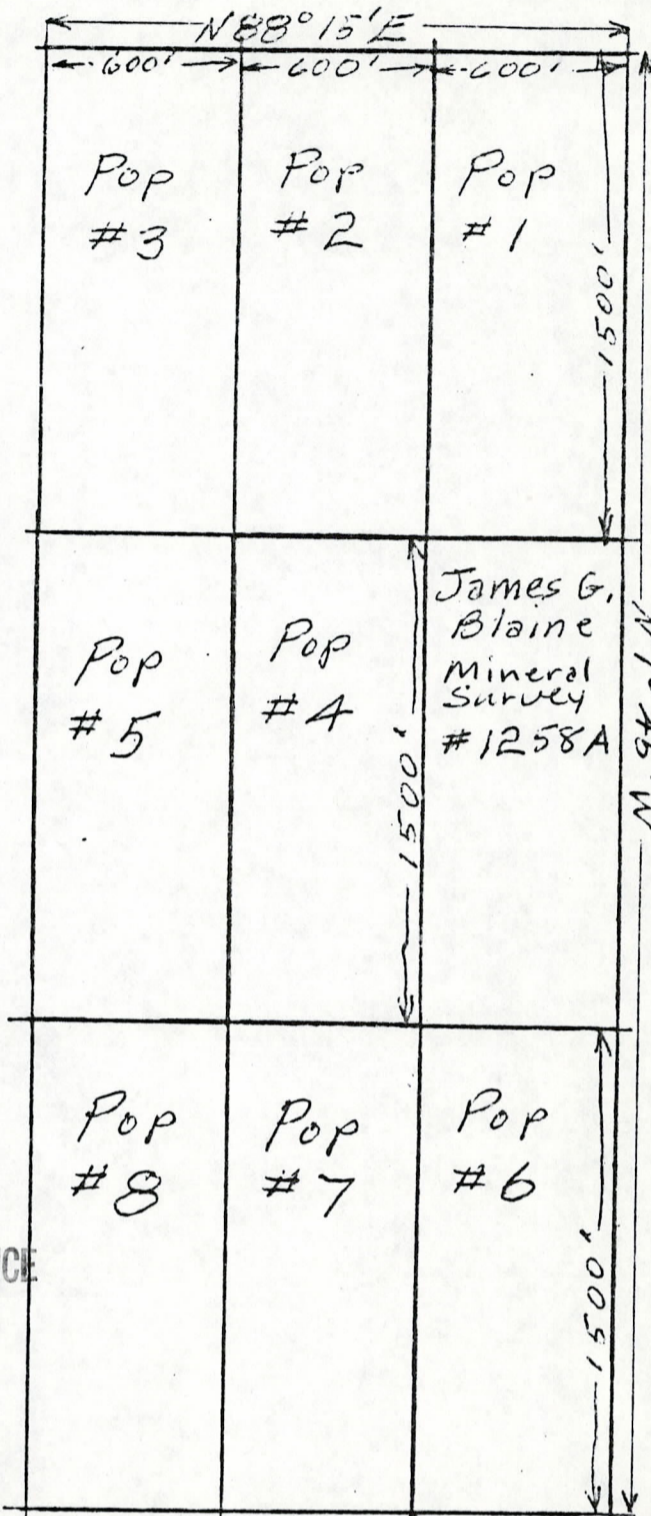
RECEIVED
BLM AZ STATE OFFICE

JUN 8 1979

10:00 AM
PHOENIX, ARIZONA

Write on the above lines the locality of the claim with reference to some natural object or permanent monument whereby the claim can be identified. Give the section, township and range if known and, if possible, the direction and distance from the nearest public survey marker. It is advisable to make a sketch in the space above, showing the adjoining and overlapping claims. If this is an amendment of a location notice, give the name and book and page of recording of the claim being amended.

PLAT OF LODE CLAIM
 (To Be Attached to Recorded Copy of
 Location Notice Pursuant to A.R.S. § 27-203)



A MC 43994

RECEIVED
 B.L.M. AZ STATE OFFICE
 JUN 8 1979
 10:00 A.M.
 PHOENIX, ARIZONA

1. Name of Claim: Pop #5
2. Type of Claim: lode claim
3. The Claim is located in Section 25, Township 3 S, Range 23 W, G. & S. R. M.
4. Scale: 1" = 600'
5. The Claim is situated in Yuma County, Arizona.
6. Type of corner and location monuments used: Corner 4" x 4" x 4 1/2' redwood Post, Locations 2" x 2" x 4 1/2' post

Instructions for Completion:

(i) If the land is surveyed, a corner of the claim must be tied by a course and distance to a monument of the Public Land Survey; if the land is unsurveyed, a corner must be tied by course and distance to an established survey monument of a United States Government agency or a United States Mineral Monument; if no such monuments are available, one corner of the claim must be tied by course and distance to some prominent natural object or other permanent monument as shown on Plat.

(ii) North arrow must be shown on Plat.

(iii) Bearing and distances between corners must be shown on Plat.

VERITY, SMITH & CLARK, P. C.

VICTOR H. VERITY
LEO N. SMITH
LARRY D. CLARK
PATRICIA G. MUNGER

ATTORNEYS AT LAW
902 TRANSAMERICA BUILDING
177 NORTH CHURCH AVENUE
TUCSON, ARIZONA 85701

TELEPHONE
(602) 623-6961

Updated

May 13, 1981


Arizona State Office
Bureau of Land Management
United States Department
of the Interior
2400 Valley Bank Center
Phoenix, Arizona 85073

Re: A MC No. 43995

Gentlemen:

Enclosed for filing in the above-referenced serial number file pursuant to Subpart 3833, 43 Code of Federal Regulations, is a copy of an amended location notice for the Pop #6 claim which may change or alter the description of the claim as previously filed with your office.

Very truly yours,


Leo N. Smith


LNS/dmd
Enclosure

CERTIFIED MAIL
Return Receipt Requested

ARIZONA STATE OFFICE
BU. LAND MANAGEMENT

MAY 14 1981

7:45 A.M.
PHOENIX, ARIZONA



INDEXED

State of Arizona
County of Yuma ss 10377

I hereby certify that the within instrument was filed and recorded at the request of Unity et al 1981 Mar 27 PM 3 37

Docket 1222

Page 113-116

Witness my hand and official seal the day and year aforesaid.

GLENYS E. SCHMITT

Charles J. Delaney
County Recorder
Deputy Recorder

2ND AMENDED
NOTICE OF LOCATION
(Lode)

MICROFILMED

NOTICE IS HEREBY GIVEN that the POP #6 lode mining claim, more fully described below, is hereby amended by THE NEW JERSEY ZINC EXPLORATION COMPANY, a Delaware corporation, whose address is 2030 E. Broadway, Tucson, Arizona 85719. This is an amendment of the said claim originally located on February 3, 1974, a copy of the location notice of which is of record in Docket 795 at page 674, as subsequently amended on March 20, 1979, a copy of the amended location notice of which is of record in Docket 1102 at page 187, all in the office of the Recorder of Yuma County, Arizona, the BLM Serial Number assigned to which claim is A MC No. 43995. The length of this claim is 950 feet and the width of this claim is 600 feet. The general course of this claim is approximately north-south, and it is situated in the Silver Mining District, Yuma County, Arizona. This claim, as amended, runs from the location monument on which this amended notice is posted approximately 2 feet in a south direction to the southerly endline and approximately 948 feet in a north direction to the northerly endline and is also marked by six monuments, one at each corner and one at the center of each endline of the claim, making the claim in the form of a parallelogram. The location monument at which this amended notice is posted is situated within the boundaries of the claim at and within approximately 2 feet of the southwest corner of the claim and within Section 25, T. 3 S., R. 23 W., G.& S.R.M., and this claim encompasses portions of the quarter-section subdivision(s), Section(s), Township(s) and Range as follows: SE $\frac{1}{4}$ of Section 25, T. 3 S., R. 23 W.

The locality of this claim with reference to some natural object or permanent monument and additional information (if any) concerning its locality are as follows: The south quarter corner of Section 25 bears approximately S. 14° W. a distance of approximately 1225 feet from the southwest corner of this claim; the westerly side-line of this claim coincides in part with the easterly sideline of the amended Pop #7 claim.

This amendment is made without waiver of the rights previously acquired under the original location hereof. It is the further purpose and intent of the undersigned that should the amendment hereof be defective or invalid, this amendment shall serve as an original location of the area described herein as of the date of posting hereof.

DATED AND POSTED on the ground this 7th day of March ARIZONA STATE OFFICE
BUREAU OF LAND MANAGEMENT 1981.

LOCATOR: MAY 14 1981

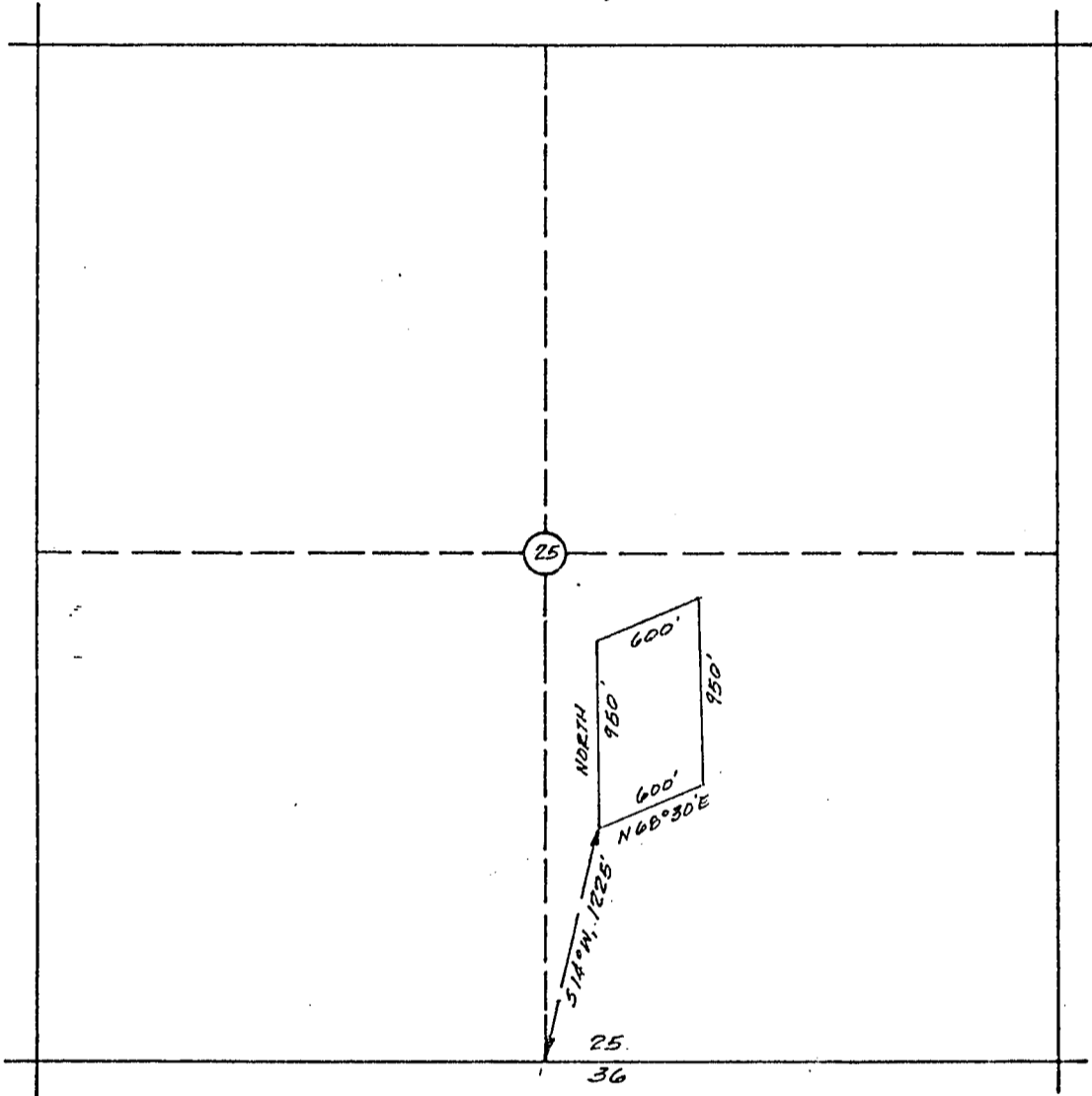
Witness:
Barbara C. Smith

7:45 A.M.
THE NEW JERSEY ZINC EXPLORATION COMPANY PHOENIX, ARIZONA

By John E. Tuttle

LOCATION PLAT OR MAP

LODE
YUMA COUNTY, ARIZ.



The POP#6 Claim is located within SE 1/4 Section 25, T. 3 S., R. 23 W. G. & S.R.M. _____

All corners and location monuments are $1\frac{7}{8}$ inches diameter by 5 ft. in length polyvinyl chloride pipe, unless shown otherwise.

ARIZONA STATE OFFICE
BU. LAND MANAGEMENT

MAY 14 1981

775 - 01
PHOENIX, ARIZONA

DKT 1102 PAGE 187 RECEIVED
BLM. AZ STATE OFFICE

JUN 8 1979

AMENDED
LOCATION NOTICE
(Lode)

A MC 43995

10:00 A.M.
PHOENIX, ARIZONA

NOTICE IS HEREBY GIVEN that the Pop # 6 lode mining claim, more fully described below, is hereby amended by THE NEW JERSEY ZINC EXPLORATION COMPANY, a Delaware corporation, whose address is 2030 East Broadway, Tucson, Arizona 85719. This is an amendment of the Pop # 6 lode mining claim located by The New Jersey Zinc Company on the 3rd day of February, 1974, a copy of the location notice of which is of record in Docket 795 at page 674 in the office of the Recorder of Yuma County, Arizona. This claim is 1500 feet in length and 600 feet in width. The general course of this claim is Northerly-Southerly, and it is situated in the Silver Mining District, Yuma County, Arizona. This claim, as amended, runs from the location monument on which this amended notice is posted approximately 1495 feet in a Southerly direction to the South end line and approximately 5 feet in a Northerly direction to the North end line, and is also marked by six monuments, one at each corner and one at the center of each end line of the claim, making the claim in the form of a parallelogram. The location monument at which this amended notice is posted is situated within the boundaries of the claim at and within approximately 5 feet of the Northwest corner of the claim and within Section 25, T. 3 S., R. 23 W., G. & S.R.M., and this claim encompasses portions of the quarter section subdivision(s), Section(s), Township(s) and Range as follows: SE 1/4 of Section 25, T 3 S, R 23 W.

The locality of this claim with reference to some natural object or permanent monument and additional information (if any) concerning its locality are as follows: The north endline of this claim is coincident with the south endline of the patented James G. Blaine claim of U. S. Mineral Survey No. 1258A; the west sideline of this claim is coincident with the east sideline of Pop #7.

This amendment is made for purposes of correcting errors or omissions, if any, in the original location notice hereof and to acquire by this amendment any areas open to entry as of the date of this amendment which may not have been open to entry at the time of the original location hereof, and is made without waiver of the rights previously acquired under the original location hereof. It is the further purpose and intent of the undersigned that should the original location hereof be defective and invalid, this amendment shall serve as an original location of the area described herein as of the date of posting hereof.

DATED AND POSTED on the ground this 20th day of March, 1979.

Witnesses:

Pete A. Dehann

Locator:

THE NEW JERSEY ZINC EXPLORATION COMPANY

By John E. Teak

RECEIVED
BLM. AZ STATE OFFICE

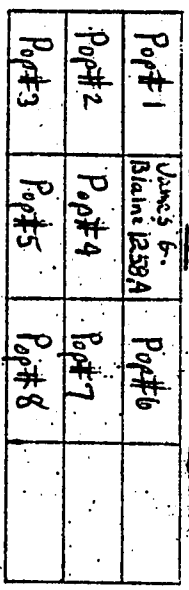
JUN 8 1979

A MC 43995

10:00 AM. Notice of Location
PHOENIX, ARIZONA (LODE)

NOTICE IS HEREBY GIVEN that the Pop # 6 lode mining claim was located by The New Jersey Zinc Company on February 3 1974. This claim is 1,500 feet in length along the vein or deposit of mineral-bearing rock in place and 300 feet in width on each side of the middle of said vein or deposit at which this notice is posted. The general course of this claim is northwesterly and is situated in the Silver Mining District, Yuma County, Arizona. This claim runs from the location monument or stake on which the notice is posted 1450 feet in a southeasterly direction to the S.E. center end monument or stake and 50 feet in a northwesterly direction from the location monument or stake to the north center end monument or stake, and is also marked by two corner monuments or stakes at each end of the claim, one on each side of and 300 feet from the center end monuments or stakes, making the claim in the form of a parallelogram.

The north end of this claim is the south end of the James G. Blaine patented claim, MS 1258A. See sketch below for relation of this claim to others of the Pop group and to the James G. Blaine patented claim.

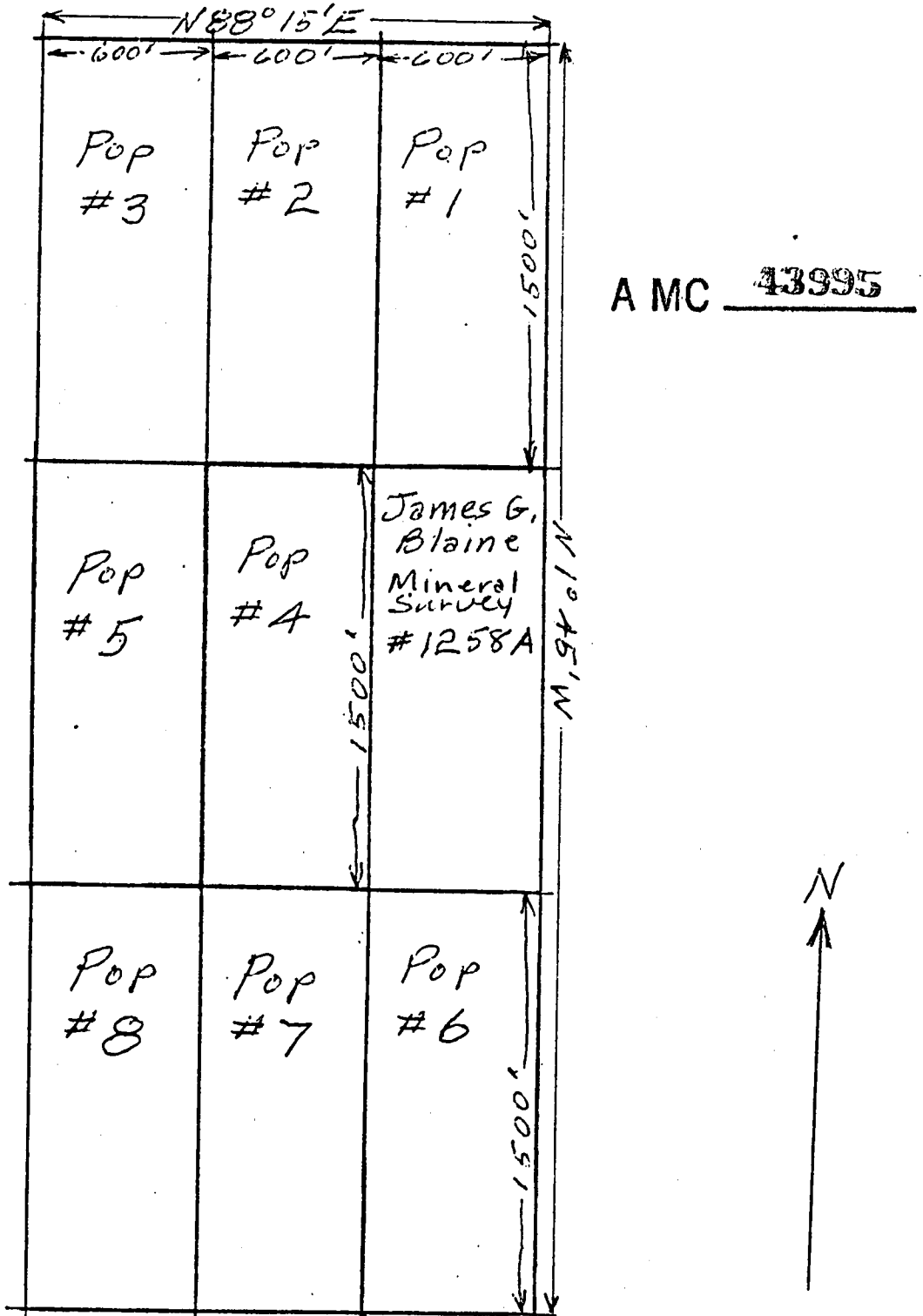


Scale of this sketch approximately 1" = 200'

The New Jersey Zinc Company
By: Peter H. Dolan
Locator

Write on the above lines the locality of the claim with reference to some natural object or permanent monument whereby the claim can be identified. Give the section, township and range if known and, if possible, the direction and distance from the nearest public survey marker. It is advisable to make a sketch in the space above, showing the adjoining and overlapping claims. If this is an amendment of a location notice, give the name and book and page of recording of the claim being amended.

PLAT OF LODE CLAIM
 (To Be Attached to Recorded Copy of
 Location Notice Pursuant to A.R.S. § 27-203)



1. Name of Claim: Pop #6
2. Type of Claim: lode claim
3. The Claim is located in Section 25, Township 3 S, Range 23 W, G. & S.R.M.
4. Scale: 1" = 600'
5. The Claim is situated in Yuma County, Arizona.
6. Type of corner and location monuments used: Corner 4"x4"x4 1/2' redwood Post, Locations 2"x2"x4 1/2' Post

Instructions for Completion:

(i) If the land is surveyed, a corner of the claim must be tied by a course and distance to a monument of the Public Land Survey; if the land is unsurveyed, a corner must be tied by course and distance to an established survey monument of a United States Government agency or a United States Mineral Monument; if no such monuments are available, one corner of the claim must be tied by course and distance to some prominent natural object or other permanent monument as shown on Plat.

(ii) North arrow must be shown on Plat.

(iii) Bearing and distances between corners must be shown on Plat.

VERITY, SMITH & CLARK, P. C.

VICTOR H. VERITY
LEO N. SMITH
LARRY D. CLARK
PATRICIA G. MUNGER

ATTORNEYS AT LAW
902 TRANSAMERICA BUILDING
177 NORTH CHURCH AVENUE
TUCSON, ARIZONA 85701

TELEPHONE
(602) 623-6961

updated

May 13, 1981

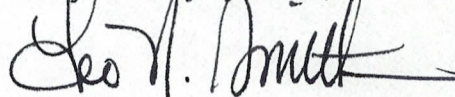
Arizona State Office
Bureau of Land Management
United States Department
of the Interior
2400 Valley Bank Center
Phoenix, Arizona 85073

Re: A MC No. 43996

Gentlemen:

Enclosed for filing in the above-referenced serial number file pursuant to Subpart 3833, 43 Code of Federal Regulations, is a copy of an amended location notice for the Pop #7 claim which may change or alter the description of the claim as previously filed with your office.

Very truly yours,



Leo N. Smith

LNS/dmd
Enclosure


CERTIFIED MAIL
Return Receipt Requested

ARIZONA STATE OFFICE
BU. LAND MANAGEMENT

MAY 14 1981

7:45 A.M.
PHOENIX, ARIZONA

DKT 1222 FACE 17



INDEXED

State of Arizona
County of Yuma

10378

I hereby certify that the within instrument was filed and recorded at the request of Yuma on March 27 1981 at 3:37 PM.

Docket 1222
Page 117-118

Witness my hand and official seal the day and year aforesaid.

GLENYS E. SCHMITT

County Recorder

Deputy Recorder

2ND AMENDED
NOTICE OF LOCATION
(Lode)

MICROFILMED

NOTICE IS HEREBY GIVEN that the POP #7. lode mining claim, more fully described below, is hereby amended by THE NEW JERSEY ZINC EXPLORATION COMPANY, a Delaware corporation, whose address is 2030 E. Broadway, Tucson, Arizona 85719. This is an amendment of the said claim originally located on February 3, 1974, a copy of the location notice of which is of record in Docket 795 at page 676, as subsequently amended on March 20, 1979, a copy of the amended location notice of which is of record in Docket 1102 at page 190, all in the office of the Recorder of Yuma County, Arizona, the BLM Serial Number assigned to which claim is A MC No. 43996. The length of this claim is 1300 feet and the width of this claim is 600 feet. The general course of this claim is approximately north-south, and it is situated in the Silver Mining District, Yuma County, Arizona. This claim, as amended, runs from the location monument on which this amended notice is posted approximately 2 feet in a south direction to the southerly endline and approximately 1298 feet in a north direction to the northerly endline and is also marked by six monuments, one at each corner and one at the center of each endline of the claim, making the claim in the form of a parallelogram. The location monument at which this amended notice is posted is situated within the boundaries of the claim at and within approximately 2 feet of the southwest corner of the claim and within Section 25, T. 3 S., R. 23 W., G. & S.R.M., and this claim encompasses portions of the quarter-section subdivision(s), Section(s), Township(s) and Range as follows: SW $\frac{1}{4}$ and SE $\frac{1}{4}$ of Section 25, T. 3 S., R. 23 W.

The locality of this claim with reference to some natural object or permanent monument and additional information (if any) concerning its locality are as follows: The south quarter corner of Section 25 bears approximately S. 14° E. a distance of approximately 995 feet from the southwest corner of this claim; the easterly sideline of this claim coincides in part with the westerly sideline of the amended Pop #6 claim.

This amendment is made without waiver of the rights previously acquired under the original location hereof. It is the further purpose and intent of the undersigned that should the amendment hereof be defective or invalid, this amendment shall serve as an original location of the area described herein as of the date of posting hereof.

DATED AND POSTED on the ground this 7th day of March, 1981.

ARIZONA STATE OFFICE
LAND MANAGEMENT

MAY 14 1981

LOCATOR:

7:45 A.M.

PHOENIX, ARIZONA

THE NEW JERSEY ZINC EXPLORATION COMPANY

Witness:

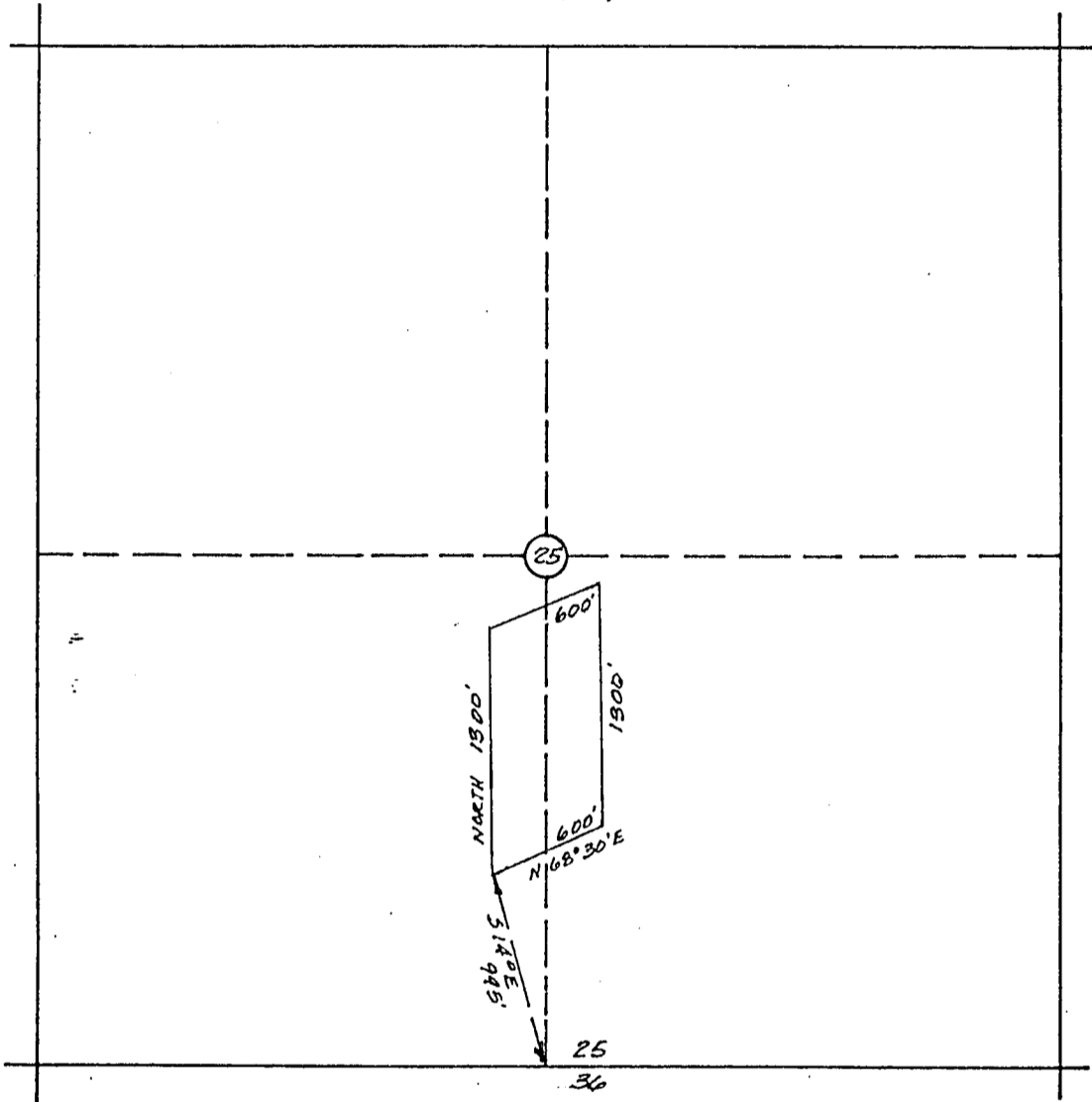
Barbara C. Smith

By

John E. Tut

LOCATION PLAT OR MAP

LODE
YUMA COUNTY, ARIZ.



The PDP # 7 Claim is located within SW 1/4 & SE 1/4 Section 25, T. 3 S., R. 23 W. G. & S.R.M. _____

All corners and location monuments are $\frac{7}{8}$ inches diameter by 5 ft. in length polyvinyl chloride pipe, unless shown otherwise.

2

ARIZONA STATE OFFICE
BU. LAND MANAGEMENT

MAY 14 1981

7:45 A.M.
PHOENIX, ARIZONA

DKT 1102

RECEIVED
BLM. AZ STATE OFFICE

JUN 8 1979

A MC 43996

10:00 A.M.
PHOENIX, ARIZONA

AMENDED
LOCATION NOTICE
(Lode)

NOTICE IS HEREBY GIVEN that the Pop # 7 lode mining claim, more fully described below, is hereby amended by THE NEW JERSEY ZINC EXPLORATION COMPANY, a Delaware corporation, whose address is 2030 East Broadway, Tucson, Arizona 85719. This is an amendment of the Pop # 7 lode mining claim located by The New Jersey Zinc Company on the 3rd day of February, 1974, a copy of the location notice of which is of record in Docket 795 at page 676 in the office of the Recorder of Yuma County, Arizona. This claim is 1500 feet in length and 600 feet in width. The general course of this claim is Northerly-Southerly, and it is situated in the Silver Mining District, Yuma County, Arizona. This claim, as amended, runs from the location monument on which this amended notice is posted approximately 1495 feet in a southerly direction to the South end line and approximately 5 feet in a Northerly direction to the North end line, and is also marked by six monuments, one at each corner and one at the center of each end line of the claim, making the claim in the form of a parallelogram. The location monument at which this amended notice is posted is situated within the boundaries of the claim at and within approximately 5 feet of the Northeast corner of the claim and within Section 25, T. 3 S., R. 23 W., G. & S.R.M., and this claim encompasses portions of the quarter section subdivision(s), Section(s), Township(s) and Range as follows: SE $\frac{1}{4}$; and SW $\frac{1}{4}$ of Section 25, T 3 S, R 23 W.

The locality of this claim with reference to some natural object or permanent monument and additional information (if any) concerning its locality are as follows: The North endline of this claim is coincident with the south endline of Pop #4; the east sideline of this claim is coincident with the west sideline of Pop #6 and the west sideline of this claim is coincident with the east sideline of Pop #8. The southeast corner of this claim is 700 feet N 23° E from the south quarter corner of Section 25, T 3 S, R 23 W.

This amendment is made for purposes of correcting errors or omissions, if any, in the original location notice hereof and to acquire by this amendment any areas open to entry as of the date of this amendment which may not have been open to entry at the time of the original location hereof, and is made without waiver of the rights previously acquired under the original location hereof. It is the further purpose and intent of the undersigned that should the original location hereof be defective and invalid, this amendment shall serve as an original location of the area described herein as of the date of posting hereof.

DATED AND POSTED on the ground this 20th day of March, 1979.

Witnesses:

Peter H. Johnson

Locator:

THE NEW JERSEY ZINC EXPLORATION COMPANY
By John E. Teak

RECEIVED
BLM. AZ STATE OFFICE

JUN 8 1979


Notice of Location
(LODE)

A MC 43996

10:00 A.M.
PHOENIX, ARIZONA

NOTICE IS HEREBY GIVEN that the Pop # 7 lode mining claim was located by The New Jersey Zinc Company on February 3, 1974. This claim is 1,500 feet in length along the vein or deposit of mineral-bearing rock in place and 300 feet in width on each side of the middle of said vein or deposit at which this notice is posted. The general course of this claim is northwesterly and is situated in the Silver Mining District, Yuma County, Arizona. This claim runs from the location monument or stake on which the notice is posted 1450 feet in a southeasterly direction to the South center end monument or stake and 50 feet in a northwesterly direction from the location monument or stake to the North center end monument or stake, and is also marked by two corner monuments or stakes at each end of the claim, one on each side of and 300 feet from the center end monuments or stakes, making the claim in the form of a parallelogram.

The northeast corner of this claim is the southwest corner of the James G. Blaine patented claim, M.S. 1258A. See sketch below for relation of this claim to others of the Pop group and to the James G. Blaine patented claim.



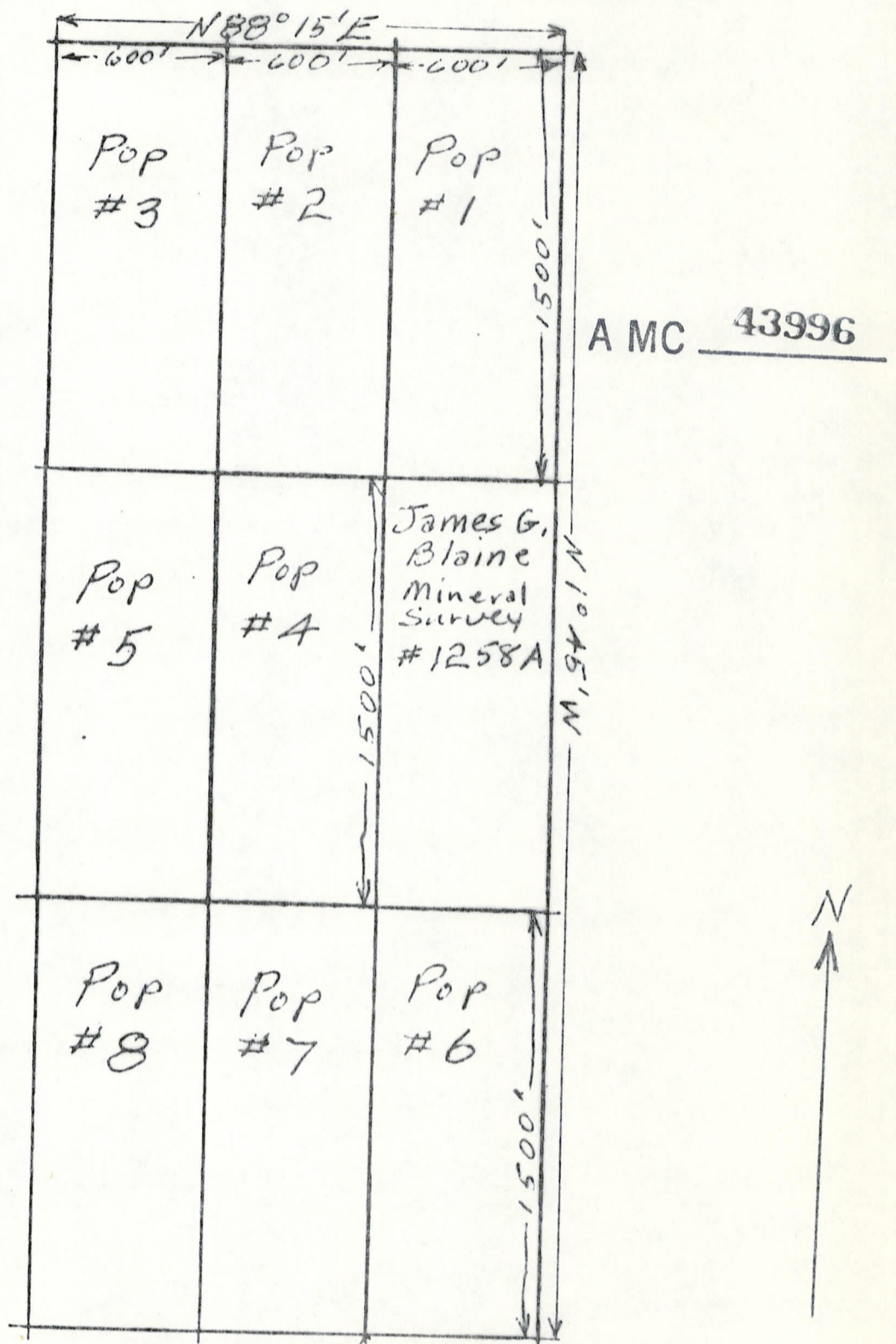
The New Jersey Zinc Company

By: Peter H. Johnson
Locator

Scale of this sketch
approximately 1" = 2000'

Write on the above lines the locality of the claim with reference to some natural object or permanent monument whereby the claim can be identified. Give the section, township and range if known and, if possible, the direction and distance from the nearest public survey marker. It is advisable to make a sketch in the space above, showing the adjoining and overlapping claims. If this is an amendment of a location notice, give the name and book and page of recording of the claim being amended.

PLAT OF LODE CLAIM
 Attached to Recorded Copy of
 Location Notice Pursuant to A.R.S. § 27-203)



1. Name of Claim: Pop #7
2. Type of Claim: lode claim
3. The Claim is located in Section 25, Township 3 S, Range 23 W, G. & S.R.M.
 (Note: An arrow points from 'Pop #7' to the S. quarter corner of Section 25, with a label 'S 23 W 700' To S. quarter corner Sec 25')
4. Scale: 1" = 600'
5. The Claim is situated in Yuma County, Arizona.
6. Type of corner and location monuments used: Corner 4" x 4" x 4 1/2" redwood Post, Locations 2" x 2" x 4 1/2" post

Instructions for Completion:

(i) If the land is surveyed, a corner of the claim must be tied by a course and distance to a monument of the Public Land Survey; if the land is unsurveyed, a corner must be tied by course and distance to an established survey monument of a United States Government agency or a United States Mineral Monument; if no such monuments are available, one corner of the claim must be tied by course and distance to some prominent natural object or other permanent monument as shown on Plat.

(ii) North arrow must be shown on Plat.

(iii) Bearing and distances between corners must be shown on Plat.

VERITY, SMITH & CLARK, P. C.

VICTOR H. VERITY
LEO N. SMITH
LARRY D. CLARK
PATRICIA G. MUNGER

ATTORNEYS AT LAW
902 TRANSAMERICA BUILDING
177 NORTH CHURCH AVENUE
TUCSON, ARIZONA 85701

TELEPHONE
(602) 623-6961

updated

May 13, 1981


Arizona State Office
Bureau of Land Management
United States Department
of the Interior
2400 Valley Bank Center
Phoenix, Arizona 85073

Re: A MC No. 43997

Gentlemen:

Enclosed for filing in the above-referenced serial number file pursuant to Subpart 3833, 43 Code of Federal Regulations, is a copy of an amended location notice for the Pop #8 claim which may change or alter the description of the claim as previously filed with your office.

Very truly yours



Leo N. Smith

LNS/dmd
Enclosure

CERTIFIED MAIL
Return Receipt Requested

ARIZONA STATE OFFICE
BU. LAND MANAGEMENT

MAY 14 1981

7:45 A.M.
PHOENIX, ARIZONA



I hereby certify that the within instrument was filed and recorded at the request of Wright et al 1981 Apr 27 PM 3 37

Docket 1222
Page 119-120

Witness my hand and official seal the day and year aforesaid.

GLENYS E. SCHMITT

Charles J. Dillen County Recorder
Deputy Recorder

2ND AMENDED
NOTICE OF LOCATION
(Lode)

MICROFILMED

NOTICE IS HEREBY GIVEN that the POP #8 lode mining claim, more fully described below, is hereby amended by THE NEW JERSEY ZINC EXPLORATION COMPANY, a Delaware corporation, whose address is 2030 E. Broadway, Tucson, Arizona 85719. This is an amendment of the said claim originally located on February 3, 1974, a copy of the location notice of which is of record in Docket 795 at page 678, as subsequently amended on March 20, 1979, a copy of the amended location notice of which is of record in Docket 1102 at page 193, all in the office of the Recorder of Yuma County, Arizona, the BLM Serial Number assigned to which claim is A MC No. 43997. The length of this claim is 1500 feet and the width of this claim is 600 feet. The general course of this claim is approximately north-south, and it is situated in the Silver Mining District, Yuma County, Arizona. This claim, as amended, runs from the location monument on which this amended notice is posted approximately 2 feet in a south direction to the southerly endline and approximately 1498 feet in a north direction to the northerly endline and is also marked by six monuments, one at each corner and one at the center of each endline of the claim, making the claim in the form of a parallelogram. The location monument at which this amended notice is posted is situated within the boundaries of the claim at and within approximately 2 feet of the southeast corner of the claim and within Section 25, T. 3 S., R. 23 W., G. & S.R.M., and this claim encompasses portions of the quarter-section subdivision(s), Section(s), Township(s) and Range as follows: SW $\frac{1}{4}$ of Section 25, T. 3 S., R. 23 W.

The locality of this claim with reference to some natural object or permanent monument and additional information (if any) concerning its locality are as follows: The south quarter corner of Section 25 bears approximately S. 14° E. a distance of approximately 995 feet from the southeast corner of this claim. The easterly sideline of this claim coincides in part with the westerly sideline of the amended Pop #7 claim.

This amendment is made without waiver of the rights previously acquired under the original location hereof. It is the further purpose and intent of the undersigned that should the amendment hereof be defective or invalid, this amendment shall serve as an original location of the area described herein as of the date of posting hereof.

DATED AND POSTED on the ground this 7th day of March MAY 14 1981 1981.

LOCATOR: 7:45 A.M.
PHOENIX, ARIZONA

Witness:

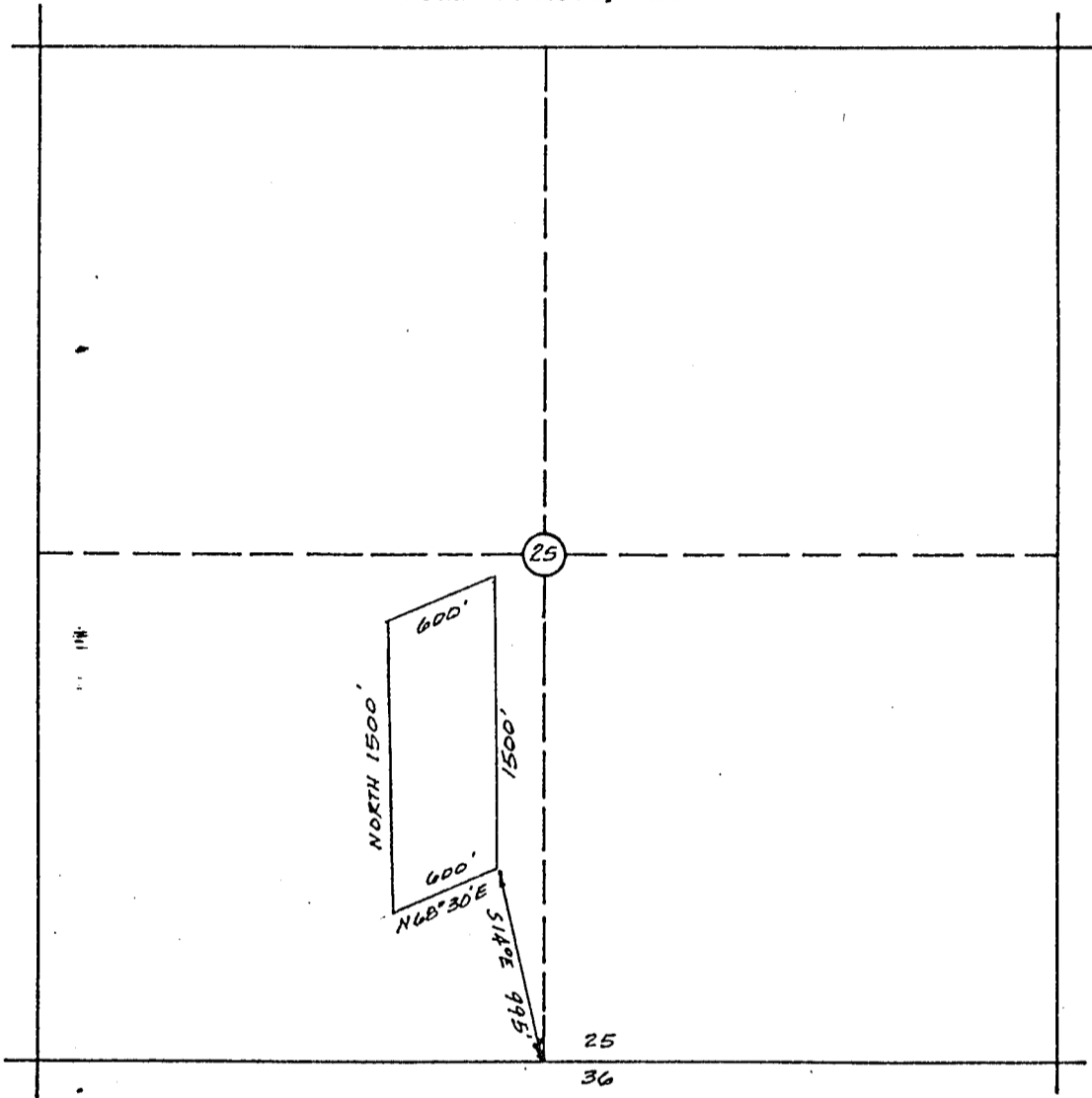
Rubra C. Smith

THE NEW JERSEY ZINC EXPLORATION COMPANY

By John E. [Signature]

LOCATION PLAT OR MAP

LODE
YUMA COUNTY, ARIZ.



SCALE: 1" = 1000'

The POP# 8 Claim is located within SW 1/4 Section 25, T. 3 S., R. 23 W. G. & S.R.M. -

All corners and location monuments are $\frac{7}{8}$ inches diameter by 5 ft. in length polyvinyl chloride pipe, unless shown otherwise.

ARIZONA STATE OFFICE
BU. LAND MANAGEMENT

MAY 14 1981

7:45 A.M.
PHOENIX, ARIZONA

DKT 1102

PAGE 193

RECEIVED
B.L.M. AZ STATE OFFICE

JUN 8 1979

AMENDED
LOCATION NOTICE
(Lode)

A MC 43997

10:00 A.M.
PHOENIX, ARIZONA

NOTICE IS HEREBY GIVEN that the Pop # 8 lode mining claim, more fully described below, is hereby amended by THE NEW JERSEY ZINC EXPLORATION COMPANY, a Delaware corporation, whose address is 2030 East Broadway, Tucson, Arizona 85719. This is an amendment of the Pop # 8 lode mining claim located by The New Jersey Zinc Company on the 3rd day of February, 1974, a copy of the location notice of which is of record in Docket 795 at page 678 in the office of the Recorder of Yuma County, Arizona. This claim is 1500 feet in length and 600 feet in width. The general course of this claim is Northerly-Southerly, and it is situated in the Silver Mining District, Yuma County, Arizona. This claim, as amended, runs from the location monument on which this amended notice is posted approximately 1495 feet in a Southerly direction to the South end line and approximately 5 feet in a Northerly direction to the North end line, and is also marked by six monuments, one at each corner and one at the center of each end line of the claim, making the claim in the form of a parallelogram. The location monument at which this amended notice is posted is situated within the boundaries of the claim at and within approximately 5 feet of the Northeast corner of the claim and within Section 25, T. 3 S., R. 23 W., G. & S.R.M., and this claim encompasses portions of the quarter section subdivision(s), Section(s), Township(s) and Range as follows: SW $\frac{1}{4}$ of Section 25, T 3 S, R 23 W.

The locality of this claim with reference to some natural object or permanent monument and additional information (if any) concerning its locality are as follows: The north endline of this claim is contiguous with the south end line of Pop #5; the east sideline of the claim is contiguous with the west sideline of Pop #7.

This amendment is made for purposes of correcting errors or omissions, if any, in the original location notice hereof and to acquire by this amendment any areas open to entry as of the date of this amendment which may not have been open to entry at the time of the original location hereof, and is made without waiver of the rights previously acquired under the original location hereof. It is the further purpose and intent of the undersigned that should the original location hereof be defective and invalid, this amendment shall serve as an original location of the area described herein as of the date of posting hereof.

DATED AND POSTED on the ground this 20th day of March, 1979.

Witnesses:

Peter H. Dehmer

Locator:

THE NEW JERSEY ZINC EXPLORATION COMPANY
By John E. Teet

RECEIVED
BLM AZ STATE OFFICE

JUN 8 1979

10:00 AM
PHOENIX, ARIZONA

Notice of Location
(LODE)

A MC 43997

NOTICE IS HEREBY GIVEN that the Pop # 8 lode mining claim was located by The New Jersey Zinc Company on February 3, 1974. This claim is 1,500 feet in length along the vein or deposit of mineral-bearing rock in place and 300 feet in width on each side of the middle of said vein or deposit at which this notice is posted. The general course of this claim is northwesterly and is situated in the Silver Mining District, Yuma County, Arizona. This claim runs from the location monument or stake on which the notice is posted 1450 feet in a southeasterly direction to the South center end monument or stake and 50 feet in a northwesterly direction from the location monument or stake to the North center end monument or stake, and is also marked by two corner monuments or stakes at each end of the claim, one on each side of and 300 feet from the center end monuments or stakes, making the claim in the form of a parallelogram.

See sketch below for relation of this claim to others of the Pop group and to the James G. Blaine patented claim, M.S. 1258 A. The east side of this claim is the west side of the Pop # 7 claim.

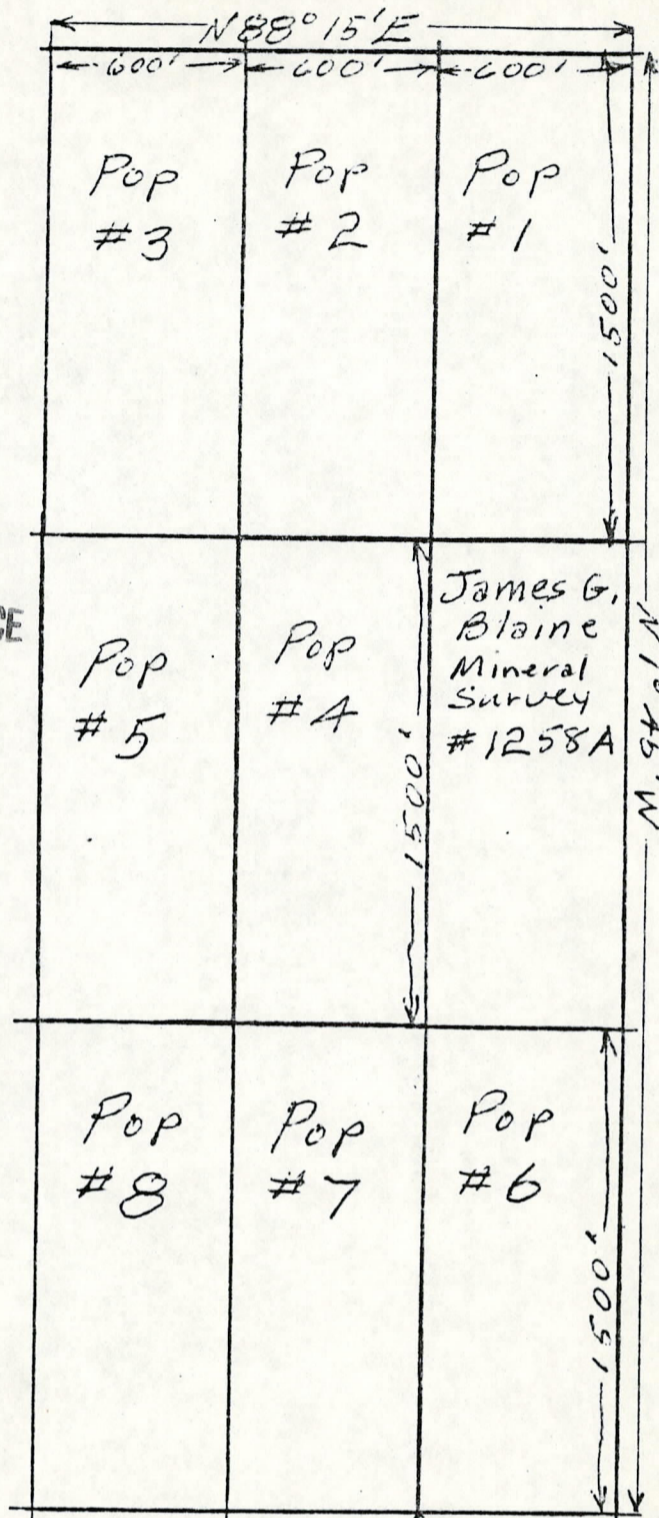
Pop # 1	James G. Blaine 1258A	Pop # 6
Pop # 2	Pop # 4	Pop # 7
Pop # 3	Pop # 5	Pop # 8

Scale of this sketch approximately 1" = 2000'

The New Jersey Zinc Company
By: Pete H. Johnson
Locator

Write on the above lines the locality of the claim with reference to some natural object or permanent monument whereby the claim can be identified. Give the section, township and range if known and, if possible, the direction and distance from the nearest public survey marker. It is advisable to make a sketch in the space above, showing the adjoining and overlapping claims. If this is an amendment of a location notice, give the name and book and page of recording of the claim being amended.

PLAT OF LODE CLAIM
 (To Be Attached to Recorded Copy of,
 Location Notice Pursuant to A.R.S. § 27-203)



A MC 43997

RECEIVED
 BLM. AZ STATE OFFICE
 JUN 8 1979
 10:00 A.M.
 PHOENIX, ARIZONA

1. Name of Claim: Pop #8
2. Type of Claim: lode claim
3. The Claim is located in Section 25, Township 3 S, Range 23 W, G. & S.R.M.
4. Scale: 1" = 600'
5. The Claim is situated in Yuma County, Arizona.
6. Type of corner and location monuments used: Corner 4"x4"x4 1/2' Redwood Post, Locations 2"x2"x4 1/2' Post

Instructions for Completion:

- (i) If the land is surveyed, a corner of the claim must be tied by a course and distance to a monument of the Public Land Survey; if the land is unsurveyed, a corner must be tied by course and distance to an established survey monument of a United States Government agency or a United States Mineral Monument; if no such monuments are available, one corner of the claim must be tied by course and distance to some prominent natural object or other permanent monument as shown on Plat.
- (ii) North arrow must be shown on Plat.
- (iii) Bearing and distances between corners must be shown on Plat.